

***MINISTRY OF AGRICULTURE
HYDROMETEOROLOGICAL SERVICE***

WEATHER BRIEF for Thursday March 01, 2018 from the Hydrometeorological Service, Guyana



Rainfall records for the past 24 hours, measured at 08:00hrs Thursday March 01, 2018, were available for most of the stations.

No significant rainfall was recorded.


Synopsis: A ridge of high pressure is the dominant feature.

Today's weather review: All Regions observed partly cloudy and sunny skies with isolated showers.

Table # 1 Weather forecast for the next Twenty-four hours.

Thursday March 01, 2018 (19:00 hrs. – 07:00 hrs.)			Friday March 02, 2018 (07:00 hrs. – 19:00 hrs.)		
Regions	Weather Conditions		Regions	Weather Conditions	
Regions 1 to 10	 Rainfall between: 0.0 mm to 15.0 mm.	<p>Fair to partly cloudy skies with scattered light to moderate showers can be expected throughout Guyana.</p> <p>Winds: Mostly light becoming breezy at times</p> <p>Minimum temperatures: Coast: 22 °C – 24°C Hinterland: 21 °C – 23 °C</p>	Regions 1 to 10	 Rainfall between: 0.0 mm and 25.0 mm	<p>Regions 3 to 7 and some areas in Region 10 can expect cloudy skies with light to moderate showers; other Regions can expect partly cloudy and sunny skies with scattered showers.</p> <p>Winds: Mostly breezy becoming windy at times</p> <p>Maximum temperatures: Coast: 28 °C – 31°C Hinterland: 29 °C – 33 °C</p>

The long-term daily average rainfall for Georgetown, for the next 10 days, March 01, 2018 to March 10, 2018 is 3.4 per day.



Infra-red Satellite image valid 19:15 UTC (15:15hrs) Thursday March 01, 2018

Warnings: CITIZENS ARE ADVISED THAT ABOVE NORMAL HIGH TIDE ADVISORY IS IN EFFECT UNTIL TUESDAY MARCH 06, 2018. RESIDENTS OF LOW LYING, RIVERINE, AND FLOOD PRONE AREAS ARE ADVISED TO TAKE NECESSARY PRECAUTIONS AGAINST POSSIBLE FLOODING.

Our Mission: To Observe, archive and understand Guyana's weather, and Climate and provide meteorological, hydrological and oceanographic service in support of Guyana's national needs and international obligation.

***MINISTRY OF AGRICULTURE
HYDROMETEOROLOGICAL SERVICE***

Table # 2 Occurrences of high and low tides for the next 24 hours and the times for sunrise and sunset.

Tonight (March 01,2018)	Tomorrow Morning (March 02, 2018)		Tomorrow Afternoon (March 02,2018)
Low Tide 22:02hrs Height 0.33m	<b style="color: red;">High Tide 04:28hrs Height 3.20m Low Tide 10:16hrs Height 0.30m		<b style="color: red;">High Tide 16:24hrs Height 3.24m
Sunrise	06:04 hrs	Sunset	17:03 hrs

Sea conditions: **MODERATE TO ROUGH SEAS WITH WAVES REACHING HEIGHTS OF 2.5 TO 3.0 METERS IN OPEN WATERS**

Extended Forecast

Saturday & Sunday: Cloudy to overcast skies with frequent light to moderate showers, intermittent rain and possible isolated thundershowers can be expected throughout Guyana. Rainfall is expected to range between 10.0 mm and 50.0 mm (0.40 in and 2.0 in) within a 24hrs period.

Monday thru' Wednesday: Partly cloudy and sunny skies can be expected throughout Guyana; some areas can expect periods of cloudiness with scattered light to moderate showers. Rainfall is expected to range between 0.0 mm and 25.0 mm (0.0 in and 1.0 in) within a 24hrs period.

Seasonal Information (UPDATED 11 January, 2018) – La Niña Advisory

La Niña is likely exceeding ~80% through the Northern Hemisphere winter (December – February) 2017-18, with a transition to ENSO-neutral most likely during the mid-to-late spring (March to May).

According to the ENSO update issued on Thursday 11 January, 2018, by the Climate Prediction Centre, La Niña continued during December, as indicated by the pattern of below-average sea surface temperatures (SSTs) across the central and eastern equatorial Pacific Ocean. Negative sub-surface temperature anomalies in the central and east central equatorial Pacific weakened at the end of December as anomalously warm waters in the western Pacific at depths greater than 100 m propagated eastward. The atmospheric conditions over the tropical Pacific Ocean also reflected La Niña, with suppressed convection near and east of the International Date Line and enhanced convection to the north of Indonesia. Also, the low-level trade winds continued to be stronger than average over the western and central Pacific. Overall, the ocean and atmosphere system remained consistent with La Niña.

Based on most of the forecast models and observations La Niña will persist through the Northern Hemisphere winter 2017-18. Based on the latest observations and forecast guidance, forecasters believe this weak-to-moderate La Niña is currently peaking and will eventually weaken into the spring.

The latest Caribbean Climate Outlook Forum (CARICOF) precipitation outlook, for the period January-February-March 2018 indicates that Guyana can expect a 50% probability of above-normal, 30% normal and 20% below-normal. For a Regional forecast please see the Guyana's Seasonal Climate Outlook January-February-March 2018 produced by the Climatological section of the Hydrometeorological Service. Surface analysis shows that the Inter-tropical Convergence Zone (ITCZ) is currently oscillating mostly between 01 ° South to 06 ° north. Additionally, surface troughs are passing further north. These and other dynamic and thermodynamic features in the atmosphere indicate that Guyana is still in its secondary rainy season. Based on the current and expected ENSO conditions and the CARICOF precipitation outlook, Guyana can expect above normal to normal rainfall during the next three (3) months.

Update in the bulletin is provided daily by the Hydromet Service: www.hydromet.gov.gy

Senior Meteorological Technician: L. Regis

Our Mission: To Observe, archive and understand Guyana's weather, and Climate and provide meteorological, hydrological and oceanographic service in support of Guyana's national needs and international obligation.