



***MINISTRY OF AGRICULTURE
HYDROMETEOROLOGICAL SERVICE***

WEATHER BRIEF for Sunday April 08, 2018 from the Hydrometeorological Service, Guyana. Rainfall records for the past 24 hours, measured at 08:00hrs Sunday April 08, 2018, were available for most of the stations. The highest rainfall of 40.0mm was recorded at Bara Bara in Region 5.

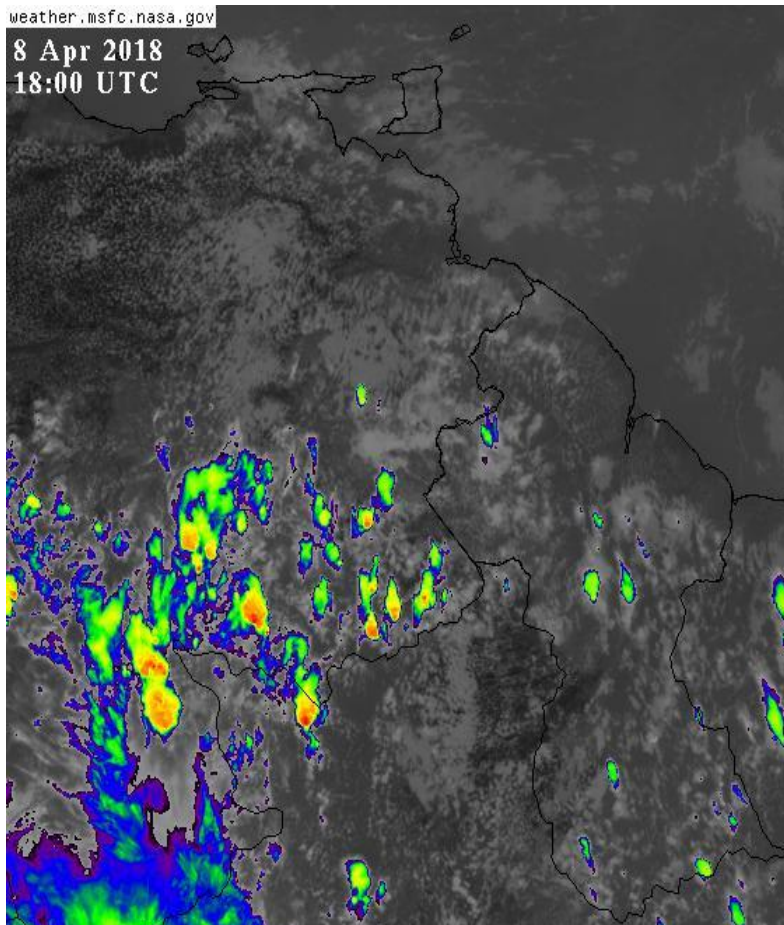
Synopsis: A ridge of high pressure is the dominant feature.

Today's weather review: All Regions observed partly cloudy and sunny skies; some inland locations observed scattered showers during the afternoon.

Table # 1 Weather forecast for the next Twenty-four hours.

<i>Sunday April 08, 2018 (19:00 hrs. – 07:00 hrs.)</i>			<i>Monday April 09, 2018 (07:00 hrs. – 19:00 hrs.)</i>		
<i>Regions</i>	<i>Weather Conditions</i>	<i>Fair to partly cloudy skies with isolated showers can be expected throughout Guyana.</i>	<i>Regions</i>	<i>Weather Conditions</i>	<i>Partly cloudy and sunny skies can be expected throughout Guyana; some areas can expect periods of cloudiness with scattered light to moderate showers.</i>
<i>Regions 1 to 10</i>	 <i>Rainfall between: 0.0 mm to 10.0 mm.</i>	<i><u>Winds:</u> Mostly light, becoming windy at times</i> <i><u>Minimum temperatures:</u></i> <i>Coast: 22 °C – 24°C</i> <i>Hinterland: 21 °C – 23 °C</i>	<i>Regions 1 to 10</i>	 <i>Rainfall between: 0.0 mm and 20.0 mm</i>	<i><u>Winds:</u> Mostly breezy</i> <i><u>Maximum temperatures:</u></i> <i>Coast: 30 °C – 32°C</i> <i>Hinterland: 31 °C – 33 °C</i>

The long-term daily average rainfall for Georgetown, for the next 10 days, April 08, 2018 to April 17, 2018 is 4.8 per day.



Infra-red Satellite image valid 18:00 UTC (14:00hrs) Sunday April 08, 2018

Our Mission: To Observe, archive and understand Guyana's weather, and Climate and provide meteorological, hydrological and oceanographic service in support of Guyana's national needs and international obligation.

***MINISTRY OF AGRICULTURE
HYDROMETEOROLOGICAL SERVICE***

Warnings: CITIZENS ARE ADVISED THAT ABOVE NORMAL HIGH TIDE ADVISORY IS NOT IN EFFECT. THE NEXT PERIOD WILL BEGIN FRIDAY APRIL 13, 2018.

Table # 2 Occurrences of high and low tides for the next 24 hours and the times for sunrise and sunset.

Tonight(April 08 ,2018)		Tomorrow Morning(April 09, 2018)		Tomorrow Afternoon(April 09,2018)	
High Tide 22:38 Height 2.16		Low Tide 05:21hrs Height 1.49m High Tide 11:33hrs Height 2.26m		Low Tide 17:39hrs Height 1.15m	
Sunrise	05:46 hrs	Sunset	18:00 hrs		

Sea conditions: MODERATE SEAS WITH WAVES REACHING HEIGHTS OF 1.5 TO 2.0 METERS IN OPEN WATERS

Extended Forecast

Tuesday thru' Saturday: Partly cloudy to cloudy skies with scattered light to moderate showers can be expected throughout Guyana; conditions are expected to improve over coastal areas during the afternoon. Rainfall is expected to range between 5.0 mm and 40.0 mm (0.2 in and 1.6 in) within a 24hrs period.

Seasonal Information (UPDATED March 8, 2018) - La Niña Advisory

A transition from La Niña to ENSO-neutral is most likely (~55% chance) during the March-May season, with neutral conditions likely to continue into the second half of the year.

According to the ENSO update issued on Thursday March 8, 2018, by the Climate Prediction Centre, During February 2018, La Niña conditions weakened, but was still reflected by below-average sea surface temperatures (SSTs) in the east-central equatorial Pacific Ocean. Negative anomalies were maintained near the surface, the sub-surface temperature anomalies warmed to near zero. This warming was due to the eastward propagation of above-average temperatures along the thermocline in association with a down welling equatorial oceanic Kelvin wave. Most models in the IRI/CPC plume predict La Niña will decay and return to ENSO-neutral during the Northern Hemisphere spring 2018.

In summary, a transition from La Niña to ENSO-neutral is most likely (~55% chance) during the March-May season, with neutral conditions likely to continue into the second half of the year.

The latest Caribbean Climate Outlook Forum (CARICOF) precipitation outlook, for the period March to May 2018 indicates that Guyana can expect a 50% probability of above-normal, 30% normal and 20% below-normal. For a Regional forecast please see the Guyana's Seasonal Climate Outlook March-April-May 2018 produced by the Climatological section of the Hydrometeorological Service. Surface analysis shows that the Inter-tropical Convergence Zone (ITCZ) is currently oscillating mostly between 03 ° South to 04 ° north. Based on the current and expected ENSO conditions and the CARICOF precipitation outlook, Guyana can expect above normal to normal rainfall during the next three (3) months.

Update in the bulletin is provided daily by the Hydromet Service: www.hydromet.gov.gy

Senior Meteorological Technician: L. Regis

Our Mission: To Observe, archive and understand Guyana's weather, and Climate and provide meteorological, hydrological and oceanographic service in support of Guyana's national needs and international obligation.