




***MINISTRY OF AGRICULTURE  
HYDROMETEOROLOGICAL SERVICE***

**WEATHER BRIEF FOR TUESDAY 07 MAY, 2019 from the Hydrometeorological Service, Guyana**  
**Rainfall records for the past 24 hours, measured at 08:00hrs. Tuesday 07 May, 2019 were available for most of the stations. The highest rainfall of 98.0mm/ (3.86 inches) was recorded at Crabwood Creek in Region 6.**

**Synopsis:** Confluent in the wind field, coupled with low to mid-levels trough, generated mostly cloudy to overcast skies with showers and light rain over Guyana.

**Today's Weather Review:** Partly cloudy to cloudy skies with showers and light rain over all Regions except Regions 1 and 2.

**Table # 1 Weather forecast for the next Twenty-four hours.**

Tuesday 07 May 2019 (19:00 hrs – 07:00 hrs)			Wednesday 08 May, 2019 (07:00 hrs – 19:00 hrs)		
Regions	Weather Conditions		Regions	Weather Conditions	
Regions 6, 8, and 10	 <b>Rainfall 20.0 mm and 40.0 mm</b>	<b><u>Tonight:</u></b> Partly cloudy to cloudy skies with moderate to heavy showers over Regions 8, 10, North and Central Region 6. Coastal and near inland areas of Regions 3, 4 and 5, can expect occasional light to moderate showers in the early morning, other areas, no significant rainfall. <b>12hours rainfall is expected to range between 20.0 and 40.0 mm/ (0.79 and 1.57 inches), other areas can expect values between 0.0 and 15.0 mm/ (0.0 and 0.59 of an inch).</b>	Regions 1 to 4	 <b>Rainfall 10.0 and 30.0 mm</b>	<b><u>Today:</u></b> Mostly cloudy, occasionally overcast with light to moderate showers and possible light rain over all Regions. <b>Rainfall is expected to range between 10.0 and 30.0 mm/ (0.39 and 1.18 inches), the maximum over Regions 4, 10 and South Region 9. 0.59 of an inch), the maximum over Regions 4, 5 and North Region 6.</b>  <b><u>Winds:</u></b> North Easterly to South Easterly at 4 to 8 m.p.s  <b><u>Maximum temperatures:</u></b> Coast: 30 °C – 32°C Hinterland: 30 °C – 34°C
Other areas	 <b>Rainfall 0.0 mm and 15.0 mm</b>				

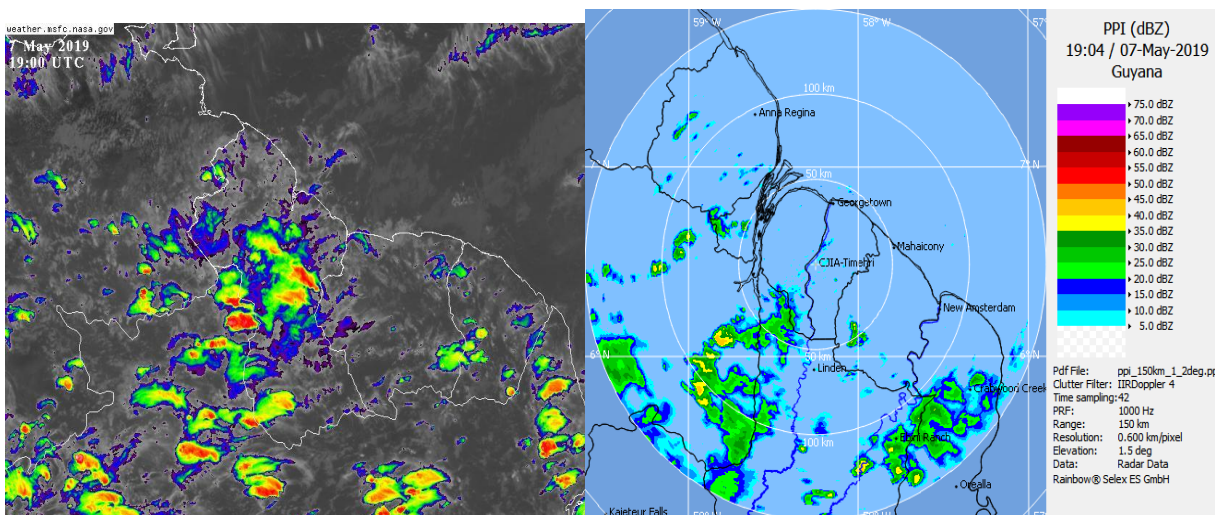
***Our Mission: To Observe, archive and understand Guyana's weather, and Climate and provide meteorological, hydrological and oceanographic service in support of Guyana's national needs and international obligation.***

***MINISTRY OF AGRICULTURE  
HYDROMETEOROLOGICAL SERVICE***

--	--	--	--	--	--

*The long-term daily average rainfall for Georgetown, for the next 10 days, 07 May to 16 May, 2019 is 9.3 mm / (0.37 of an inch) per day.*

**Infrared Satellite Image Valid 19:00 UTC/(15:00 LST) and Doppler Radar Image Valid 19:04 UTC(15:04 LST), for Tuesday 07 May, 2019.**



**WARNING: CITIZENS ARE ADVISED THAT THE ABOVE NORMAL HIGH TIDES ADVISORY IS IN EFFECT UNTIL THURSDAY 09 JUNE, 2019.**

*Our Mission: To Observe, archive and understand Guyana's weather, and Climate and provide meteorological, hydrological and oceanographic service in support of Guyana's national needs and international obligation.*

***MINISTRY OF AGRICULTURE  
HYDROMETEOROLOGICAL SERVICE***

**Occurrences of high and low tides for the next 24 hours and the times for Sunrise and Sunset.**

Tonight (07 May,2019)	Tomorrow Morning 08 May, 2019)		Tomorrow Afternoon (08 April, 2019.
<i>Low Tide 23:57hrs Height 0.77 of a Metre</i>	<b><i>High Tide 05:47hrs Height 2.92 Metres (Above normal)</i></b>		<b><i>High Tide 19:00hrs Height 2.67 Metres (Below normal)</i></b>
	<i>Low Tide 12:21hrs Height 0.63 of a Metre</i>		
<i>Sunrise ( GT)</i>	<i>05:36hrs</i>	<i>Sunset (GT)</i>	<i>18:00hrs</i>

**SEA CONDITIONS: SLIGHT TO MODERATE WITH WAVES REACHING HEIGHTS OF 1.5 TO 2.0 METERS IN OPEN WATERS.**

**Forecast**

**Tonight: Partly cloudy to cloudy skies with moderate to heavy showers over Regions 8, 10, North and Central Region 6. Coastal and near inland areas of Regions 3, 4 and 5, can expect occasional light to moderate showers in the early morning, other areas can expect no significant rainfall. **12hours rainfall is expected to range between 20.0 and 40.0 mm/ (0.79 and 1.57 inches), other areas can expect values between 0.0 and 15.0 mm/ (0.0 and 0.59 of an inch).****

**Wednesday: Mostly cloudy, occasionally overcast with light to moderate showers and possible light rain over all Regions. **Rainfall is expected to range between 10.0 and 30.0 mm/ (0.39 and 1.18 inches), the maximum over Regions 4, 10 and South Region 9.****

**Thursday: Partly cloudy to cloudy skies with moderate showers over coastal areas of Regions 2 and 3 in the morning, other areas can expect occasional light to moderate showers. **24 Rainfall is expected to range between 15.0 and 25.0 mm/ (0.59 and 0.98 of an inch), over coastal areas of Regions 2 and 3, other areas values are expected between 5 mm and 15 mm/ (0.2 and 0.59 of an inch).****

**Friday: Moderate to heavy showers and possible thundershowers over Region 10, Central and South Regions 6 and 9 and coastal areas of Regions 1 to 3, in the early morning, the remainder of the day all Regions can expect occasional light to moderate showers. **24 Rainfall is expected to range between 20.0 and 50.0 mm/****

***Our Mission: To Observe, archive and understand Guyana's weather, and Climate and provide meteorological, hydrological and oceanographic service in support of Guyana's national needs and international obligation.***

*MINISTRY OF AGRICULTURE  
HYDROMETEOROLOGICAL SERVICE*

*(0.79 and 1.97 inches), over Region 10, Central and South Regions 6 and 9, coastal areas of Regions 1 to 3, other areas can expect values between 10 mm and 15 mm/ (0.39 and 1.97 inches).*

*Saturday: Partly cloudy to cloudy skies with moderate to heavy showers over Region 9 and South Region 6 in the morning, other areas can expect occasional showers. 24 Rainfall is expected to range between 5.0 and 40.0 mm/ (0.2 and 1.57 inches), the maximum over Region 9 and South Region 6.*

*Saturday: Mostly cloudy over Region 9, Central and South Region 6, with frequent light to moderate showers, other areas can expect partly cloudy and sunny skies with occasional showers. 24 Rainfall is expected to range between 15.0 and 20.0 mm/ (0.2 and 0.79 of an inch), over Region 9, Central and South Region 6, other areas between 0.0 mm and 15.0 mm/ ( 0.0 and 0.59 of an inch).*

*For the Regional climate forecast please see the Guyana's Seasonal Climate Outlook produced by the Climatological section of the Hydrometeorological Service and available on the website*

Update in the bulletin is provided daily by the Hydromet Service:

[www.hydromet.gov.gy](http://www.hydromet.gov.gy)

Meteorological Officer: J. Francois

*Our Mission: To Observe, archive and understand Guyana's weather, and Climate and provide meteorological, hydrological and oceanographic service in support of Guyana's national needs and international obligation.*