




***MINISTRY OF AGRICULTURE
HYDROMETEOROLOGICAL SERVICE***

WEATHER BRIEF FOR WEDNESDAY 08 MAY, 2019 from the Hydrometeorological Service, Guyana
Rainfall records for the past 24 hours, measured at 08:00hrs. Wednesday 08 May, 2019 were available for most of the stations. *The highest rainfall of 67.0mm/ (2.64 inches) was recorded at Imbaimadai in Region 7.*

Synopsis: *Confluencing in the wind field, coupled with low to mid- levels trough, generated mostly cloudy skies with brief showers over Guyana.*

Today's Weather Review: *Partly cloudy to cloudy skies occasionally sunny with occasional showers mostly over inland areas.*

Table # 1 Weather forecast for the next Twenty-four hours.

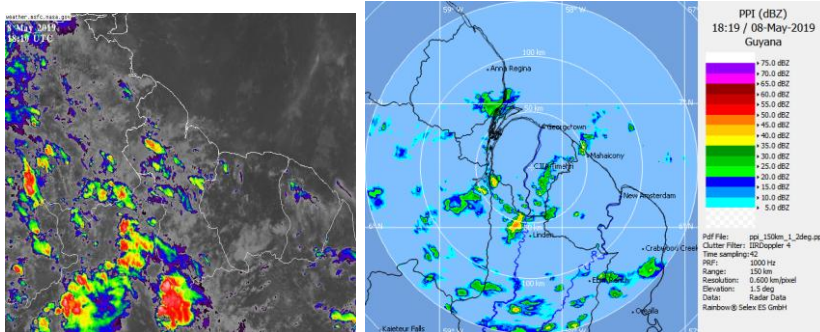
Wednesday 08 May 2019 (19:00 hrs – 07:00 hrs)			Thursday 09 May, 2019 (07:00 hrs – 19:00 hrs)		
Regions 1 to 6	 Rainfall 0.0 mm and 15.0 mm	<u>Tonight:</u> <i>Partly cloudy to cloudy skies with light to moderate showers over coastal and near inland areas in the morning, other areas can expect no significant rainfall. 12hours rainfall is expected to range between 0.0 and 15.0 mm/ (0.0 and 0.59 of an inch), the maximum over coastal areas.</i>	Regions 1 to 10	 Rainfall 5.0 and 20.0 mm	<i>Mostly cloudy skies with light to moderate showers over all Regions. 12hours Rainfall is expected to range between 5.0 and 20.0 mm/ (0.2 and 0.79 of an inch), the maximum over Region 10 and coastal areas of Region 3 and 4.</i>
Other areas	 Rainfall 0.0 mm and 15.0 mm				

The long-term daily average rainfall for Georgetown, for the next 10 days, 08 May to 17 May, 2019 is 9.2 mm / (0.37 of an inch) per day.

Our Mission: To Observe, archive and understand Guyana's weather, and Climate and provide meteorological, hydrological and oceanographic service in support of Guyana's national needs and international obligation.

***MINISTRY OF AGRICULTURE
HYDROMETEOROLOGICAL SERVICE***

Infrared Satellite Image Valid 18:10 UTC/(14:10 LST) and Doppler Radar Image Valid 18:19 UTC(14:19 LST), for Wednesday 08 May, 2019.



WARNING: CITIZENS ARE ADVISED THAT THE ABOVE NORMAL HIGH TIDES ADVISORY IS IN EFFECT UNTIL THURSDAY 09 JUNE, 2019.

Occurrences of high and low tides for the next 24 hours and the times for Sunrise and Sunset.

Tonight (08 May,2019)		Tomorrow Morning 09 May, 2019)		Tomorrow Afternoon (09 April, 2019.	
High Tide 19:00hrs Height 2.67 Metres (Below normal)		Low Tide 00:42hrs Height 0.89 of a Metre		Low Tide 13:09hrs Height 0.74 of a Metre	
		High Tide 06:32hrs Height 2.81 Metres (Above normal)			
<i>Sunrise (GT)</i>	<i>05:36hrs</i>	<i>Sunset (GT)</i>	<i>18:00hrs</i>		

SEA CONDITIONS: SLIGHT TO MODERATE WITH WAVES REACHING HEIGHTS OF 1.5 TO 2.0 METERS IN OPEN WATERS.

Our Mission: To Observe, archive and understand Guyana's weather, and Climate and provide meteorological, hydrological and oceanographic service in support of Guyana's national needs and international obligation.

***MINISTRY OF AGRICULTURE
HYDROMETEOROLOGICAL SERVICE***

Forecast

Tonight: Partly cloudy to cloudy skies with light to moderate showers over coastal and near inland areas in the morning, other areas can expect no significant rainfall. **12hours rainfall is expected to range between 0.0 and 15.0 mm/ (0.0 and 0.59 of an inch), the maximum over coastal areas.**

Thursday: Mostly cloudy skies with light to moderate showers over all Regions. **12hours Rainfall is expected to range between 5.0 and 20.0 mm/ (0.2 and 0.79 of an inch), the maximum over Region 10 and coastal areas of Region 3 and 4.**

Friday: Moderate to heavy showers and possible thundershowers can be expected over all Regions in the morning and early afternoon. The remainder of the day, Regions 1 to 4, 7 and 10 can expect occasional showers, other areas, no significant rainfall. **24hours Rainfall is expected to range between 20.0 and 60.0 mm/ (0.79 and 2.36 inches), over Regions 7, 10 and coastal Regions, other Regions can expect values between 10 mm and 25 mm/ (0.39 and 0.98 of an inch).**

Saturday: Mostly cloudy skies with moderate to heavy showers over Regions 9, 10, South Region 6 and coastal areas of Regions 1 to 5, in the morning. The remainder of the day, all Regions can expect partly cloudy to cloudy skies with occasional showers. **24hours Rainfall is expected to range between 20.0 and 40.0 mm/ (0.79 and 1.57 inches), over Regions 9, 10 and South Region 6, other areas can expect values between 5 mm and 25.0 mm/ (0.2 and 0.98 of an inch)**

Sunday: Partly cloudy to cloudy skies with light to moderate showers over Region 8 and South Region 6 in the morning, other areas can expect occasional brief showers in the late morning and afternoon. **24hours Rainfall is expected to range between 0.0 and 15.0 mm/ (0.0 and 0.59 of an inch), the highest over Region 8 and South Region 6.**

Monday and Tuesday: Partly cloudy and sunny skies with brief showers over coastal areas in the morning and other areas in the afternoon. **24hours Rainfall is expected to range between 0.0 and 10.0 mm/ (0.0 and 0.39 of an inch).**

For the Regional climate forecast please see the Guyana's Seasonal Climate Outlook produced by the Climatological section of the Hydrometeorological Service and available on the website

Update in the bulletin is provided daily by the Hydromet Service:

www.hydrimet.gov.gy

Meteorological Officer: J. Francois

Our Mission: To Observe, archive and understand Guyana's weather, and Climate and provide meteorological, hydrological and oceanographic service in support of Guyana's national needs and international obligation.

*MINISTRY OF AGRICULTURE
HYDROMETEOROLOGICAL SERVICE*

Our Mission: To Observe, archive and understand Guyana's weather, and Climate and provide meteorological, hydrological and oceanographic service in support of Guyana's national needs and international obligation.