




***MINISTRY OF AGRICULTURE  
HYDROMETEOROLOGICAL SERVICE***

**WEATHER BRIEF FOR TUESDAY 14 MAY, 2019 from the Hydrometeorological Service, Guyana**  
**Rainfall records for the past 24 hours, measured at 08:00hrs. Tuesday 14 May, 2019 were available for most of the stations. *The highest rainfall of 18.7mm/ (0.74 of an inch) was recorded at Watooka in Region 10.***

**Synopsis:** Mild Confluencing in the wind field, coupled with mid- levels trough, generated mild instability over Guyana.

**Today's Weather Review:** Partly cloudy and sunny skies with occasional showers over Regions 4, 5, 7, 8, 10 and Central Region 6 inland Regions.

**Table # 1 Weather forecast for the next Twenty-four hours.**

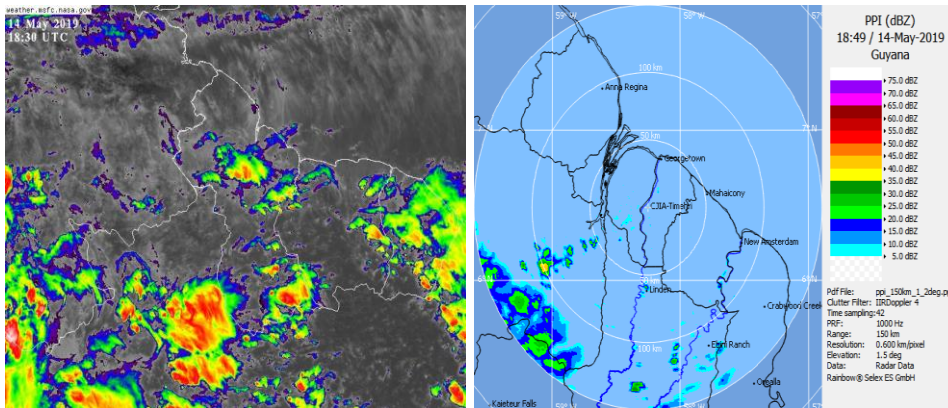
Tuesday 14 May 2019 (19:00 hrs – 07:00 hrs)			Wednesday 15 May, 2019 (07:00 hrs – 19:00 hrs)		
Regions 6 and 9 coastal areas	 <b>Rainfall 0.0 mm and 15.0 mm</b>	<b><u>Tonight:</u></b> Early morning showers over Central and South Region 6 and South Region 9, other areas can expect no significant rainfall. <b>12hours rainfall is expected to range between 0.0 and 15.0/ (0.0 and 0.59 of an inch)</b>	South Regions 1 to 10	 <b>Rainfall 0.0 and 20.0 mm</b>	<b><u>Today:</u></b> Partly cloudy to cloudy skies with light to moderate showers over Regions 4 and 6, other Regions can expect brief passing showers. <b>12hours Rainfall is expected to range between 0.0 and 10.0 mm/ (0.0 and 0.39 of an inch), the maximum over Region 6.</b>
Other areas	 <b>Rainfall 0.0 mm and 15.0 mm</b>				

**The long-term daily average rainfall for Georgetown, for the next 10 days, 14 May to 23 May, 2019 is 10.4/ (0.41 of an inch) per day.**

***Our Mission: To Observe, archive and understand Guyana's weather, and Climate and provide meteorological, hydrological and oceanographic service in support of Guyana's national needs and international obligation.***

***MINISTRY OF AGRICULTURE  
HYDROMETEOROLOGICAL SERVICE***

**Infrared Satellite Image Valid 18:30 UTC/(14:30 LST) and Doppler Radar Image Valid 18:49 UTC(14:49 LST), for Tuesday 14 May, 2019.**



**WARNING: CITIZENS ARE ADVISED THAT THE ABOVE NORMAL HIGH TIDES ADVISORY IS IN EFFECT UNTIL WEDNESDAY 22 MAY, 2019.**

**Occurrences of high and low tides for the next 24 hours and the times for Sunrise and Sunset.**

Tonight (14 May,2019)		Tomorrow Morning 15 May, 2019)		Tomorrow Afternoon (15 May, 2019.	
<p><b>High Tide 01:30hrs Height 2.92 Metres (Above normal)</b></p>		<p><b>Low Tide 07:15hrs Height 0.67 of a Metre</b></p> <p><b>High Tide 13:28hrs Height 2.78 Metres (Below normal)</b></p>		<p><b>Low Tide 19:42hrs Height 0.82 of a Metre</b></p>	
Sunrise ( GT)		05:35hrs		Sunset (GT) 18:00hrs	

**SEA CONDITIONS: MODERATE WITH WAVES REACHING HEIGHTS OF 2.0 TO 2.5 METERS IN OPEN WATERS.**

*Our Mission: To Observe, archive and understand Guyana's weather, and Climate and provide meteorological, hydrological and oceanographic service in support of Guyana's national needs and international obligation.*

***MINISTRY OF AGRICULTURE  
HYDROMETEOROLOGICAL SERVICE***

**Forecast**

**Tonight:** Early morning showers over Central and South Region 6 and South Region 9, other areas can expect no significant rainfall. **12hours rainfall is expected to range between 0.0 and 15.0/ (0.0 and 0.59 of an inch)**

**Wednesday:** Partly cloudy to cloudy skies with light to moderate showers over Regions 4 and 6, other Regions can expect brief passing showers. **12hours Rainfall is expected to range between 0.0 and 10.0 mm/ (0.0 and 0.39 of an inch), the maximum over Region 6.**

**Thursday:** Partly cloudy to cloudy skies, with light to moderate showers over all Regions except Region 9 **24hours Rainfall is expected to range between 10.0 and 20.0 mm/ (0.39 and 0.79 of an inch), over Regions 7, 10 and coastal areas of Regions 5 and 6, other areas values are expected to range between 0.0 and 10.0 mm/ (0.0 and 0.39 of an inch)**

**Friday:** Mostly cloudy skies with moderate to heavy showers and possible thundershowers over Region 10 North and Central Region 6, other areas can expect occasional light to moderate showers. **24hours Rainfall is expected to range between 15.0 and 30.0 mm/ (0.59 and 1.18 inches), over Region 10 and North Region 6, other areas can expect values between 0.0 and 20.0 mm/ (0.0 and 0.79 of an inch).**

**Saturday:** Early morning showers over South Regions 6 and 9, the remainder of the day all Regions can expect, partly cloudy and sunny skies with occasional brief showers. **24hours Rainfall is expected to range between 0.0 and 20.0 mm/ (0.0 and 0.79 of an inch), the highest over South Regions 6, and 9.**

**Sunday:** Mostly cloudy skies with light to moderate showers over all Regions. **24hours Rainfall is expected to range between 0.0 and 20.0 mm/ (0.0 and 0.79 of an inch), the maximum over Regions 3 to 5, 7, 8 and 10.**

**Monday:** Cloudy to overcast over coastal and near inland areas with moderate to heavy showers in the morning, the remainder of the day all Regions except Regions 6 and 9 can expect partly cloudy to cloudy skies with light to moderate showers. **24hours Rainfall is expected to range between 15.0 and 40.0 mm/ (0.59 and 1.57 inches), over coastal areas, other areas can expect values between 0.0 and 20.0 mm/ (0.0 and 0.79 of an inch)**

**For the Regional climate forecast please see the Guyana's Seasonal Climate Outlook produced by the Climatological section of the Hydrometeorological Service and available on the website**

Update in the bulletin is provided daily by the Hydromet Service:

[www.hydromet.gov.gy](http://www.hydromet.gov.gy)

Meteorological Officer: J. Francois

*Our Mission: To Observe, archive and understand Guyana's weather, and Climate and provide meteorological, hydrological and oceanographic service in support of Guyana's national needs and international obligation.*

*MINISTRY OF AGRICULTURE  
HYDROMETEOROLOGICAL SERVICE*

*Our Mission: To Observe, archive and understand Guyana's weather, and Climate and provide meteorological, hydrological and oceanographic service in support of Guyana's national needs and international obligation.*