

***HYDROMETEOROLOGICAL SERVICE
MINISTRY OF AGRICULTURE***

WEATHER BRIEF for Sunday September 08, 2019 from the Hydrometeorological Service, Guyana



Rainfall records for the past 24 hours, measured at 08:00hrs Sunday September 08, 2019, were available for most of the stations.

The highest rainfall of 37.0mm was recorded at Kumaka in Region 1.

Synopsis: Localized instability due to day time heating along Regions 1, 6, 9 and 10 was observed.

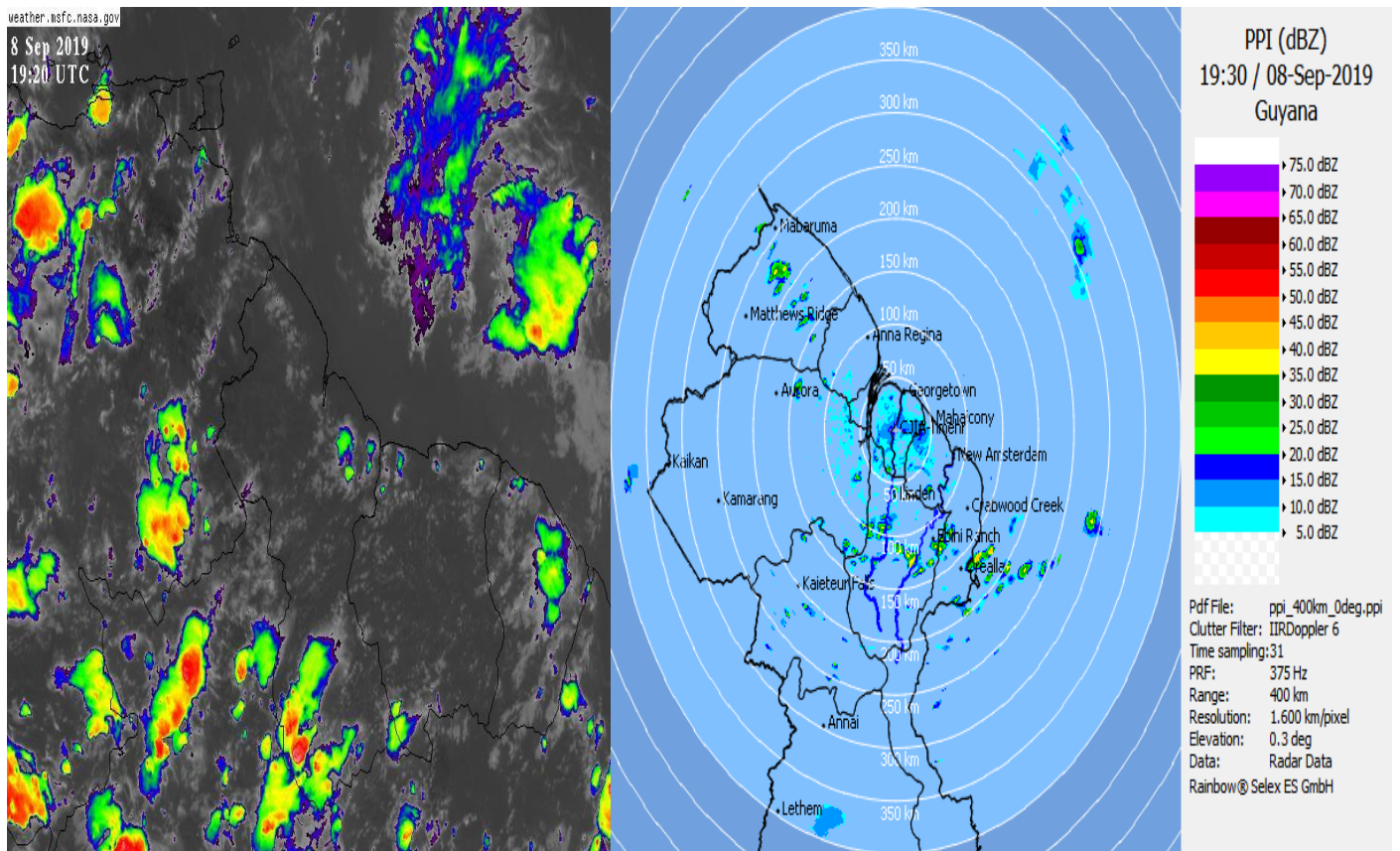
Today's weather review: Cloudy skies were observed over Regions 1, 6, 9 and 10 with light showers and isolated thundershowers. Other areas observed generally fair weather conditions.

Table # 1 Weather forecast for the next Twenty-four hours.

Sunday September 08, 2019 (19:00 hrs. – 07:00 hrs.)			Monday September 09, 2019 (07:00 hrs. – 19:00 hrs.)		
Regions	Weather Conditions	Partly cloudy to cloudy skies with isolated showers can be expected along Regions 1, 6, 9 and 10 in the evening hours. Conditions are expected to improve as the night progresses with skies becoming partly cloudy to fair. All other Regions mainly fair conditions.	Regions	Weather Conditions	Partly cloudy skies becoming cloudy at times with scattered showers are likely along Regions 1 to 3, 7 and 9. Other regions mainly fair weather conditions.
Regions 1, 6, 9 and 10	 Rainfall between: 0.0 mm to 10.0 mm.	Winds: North Easterly to Easterly between 2 m/s and 4 m/s, becoming calm at times. Minimum temperatures: Coast: 22 °C – 25°C Hinterland: 20 °C – 22 °C	Regions 1 and 6	 Rainfall between: 0.0 mm and 15.0 mm	Winds: North Easterly to Easterly between 4 m/s and 8 m/s. Maximum temperatures: Coast: 30 °C – 32°C Hinterland: 32 °C – 35 °C
All Other Regions	No significant rainfall expected.		All Other Regions	No significant rainfall expected	

The long-term daily average rainfall for Georgetown, for the next 10 days, September 08, 2019 to September 17, 2019 is 3.1mm. per day.

Severe Weather Warnings: NIL



Radar and Infra-Red Satellite valid 19:30 & 19:20 UTC (15:30 & 15:20 hrs) Sunday September 08, 2019

Our Mission: To Observe, archive and understand Guyana's weather, and Climate and provide meteorological, hydrological and oceanographic service in support of Guyana's national needs and international obligation.

***HYDROMETEOROLOGICAL SERVICE
MINISTRY OF AGRICULTURE***

Table # 2 Occurrences of high and low tides for the next 24 hours and the times for sunrise and sunset.

Tonight(September 08, 2019)	Tomorrow Morning(September 09, 2019)		Tomorrow Afternoon(September 09, 2019)
_____	<i>High Tide 00:47hrs Height 2.56m</i> <i>Low Tide 06:52hrs Height 0.89m</i>		<i>High Tide 13:36 Height 2.35m</i>
<i>Sunrise</i>	<i>05:43hrs</i>	<i>Sunset</i>	<i>17:55hrs</i>

HIGH TIDE ADVISORY: *Citizens are advised that above normal high tide advisory is not in effect.*

Sea conditions: *SLIGHT SEAS WITH WAVES REACHING HEIGHTS OF 1.0 TO 1.5 METERS IN OPEN WATERS*

Extended Forecast

*Tuesday thru Saturday: Partly cloudy to cloudy skies with scattered showers and isolated thundershowers can be expected over Regions 1, 6, 7 and 9, All other regions can expect mainly fair conditions interrupted by brief afternoon showers. **Rainfall is anticipated between 0.0 mm to 15.0 mm within a 24 hours' period.***

For the Regional climate forecast please see the Guyana's Seasonal Climate Outlook August to October 2019 produced by the Climatological section of the Hydrometeorological Service and available on the website: <http://hydromet.gov.gy/wp-content/uploads/2019/03/Aug-Sept-Oct2019.pdf>

Update in the bulletin is provided daily by the Hydromet Service: www.hydromet.gov.gy

Meteorological Technician 1: D. Ramlakhan

Our Mission: To Observe, archive and understand Guyana's weather, and Climate and provide meteorological, hydrological and oceanographic service in support of Guyana's national needs and international obligation.