

**HYDROMETEOROLOGICAL SERVICE**  
**MINISTRY OF AGRICULTURE**



**WEATHER BRIEF for Tuesday, September 05, 2023, from the Hydrometeorological Service, Guyana-**

Rainfall records for the past 24 hours, measured at 08:00hrs on Tuesday, September 05, 2023, were available for most of the stations **Dagg Point in Region 7 recorded the highest rainfall of 11.1mm.**

**Synopsis:** Subsidence in the mid to upper levels continues to be the dominant feature, thus inducing a stable atmosphere over Guyana. The current conditions will continue for the remainder of the week.

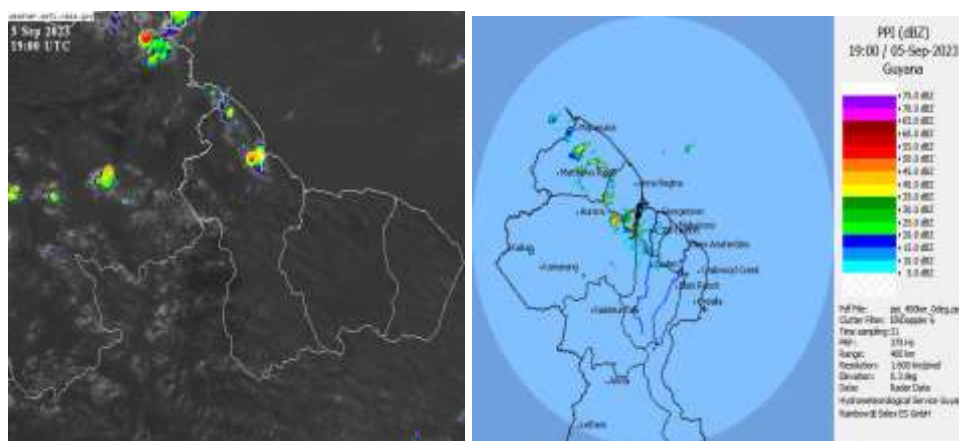
**Today's weather review :** Mostly sunny skies were interrupted by brief passing showers over some inland areas.

**Table # 1** Weather forecast for the next Twenty-four hours

Tuesday, September 05, 2023 (19:00 hrs. – 07:00 hrs.)			Wednesday, September 06, 2023 (07:00 hrs. – 19:00 hrs.)		
Regions	Weather Conditions	Forecast	Regions	Weather Conditions	Forecast
Regions 1 to 10	 <b>Rainfall: not significant.</b>	Mostly fair skies over all regions. <b>Winds:</b> Light breeze from Northeast, to East, becoming variable with light air, over inland areas, in the early morning. <b>Minimum temperatures:</b> Coast: 23 °C – 26°C Hinterland: 20 °C – 24 °C	Regions 1 to 10.	 <b>Rainfall: not significant</b>	Except for brief passing showers over inland areas, mostly sunny skies, are expected to dominate, over all regions. <b>Winds:</b> Gentle breeze from East Southeast. <b>Maximum temperatures:</b> Coast: 30 °C – 33°C Hinterland: 30 °C – 36 °C

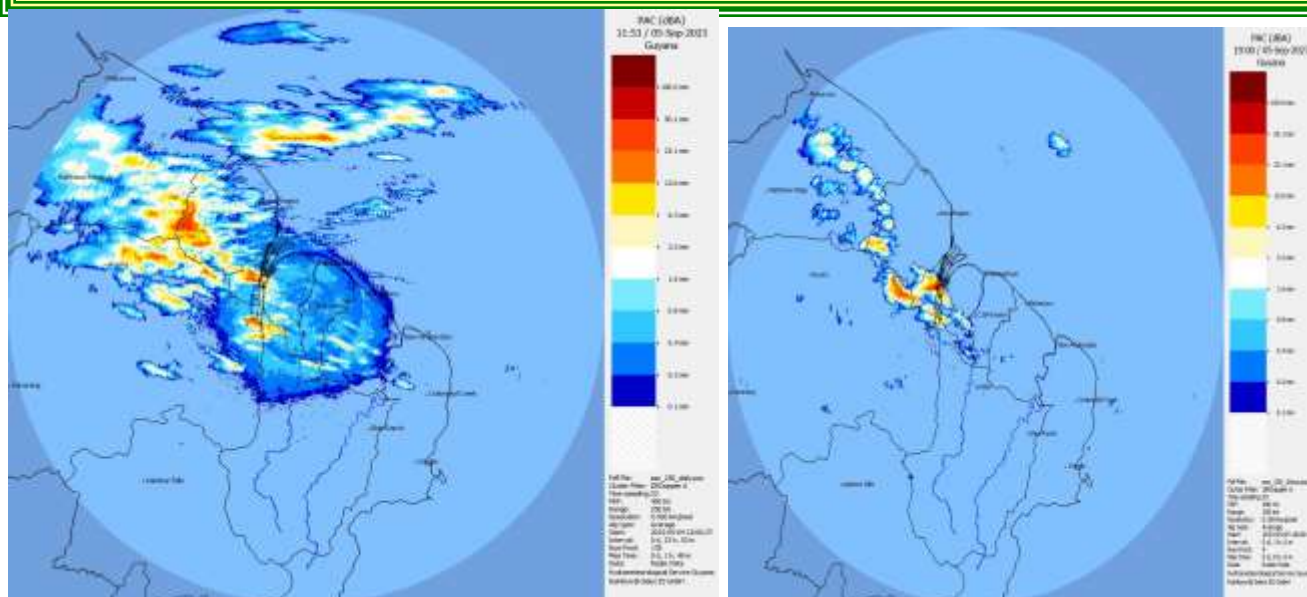
**The long-term daily average rainfall for Georgetown, for the next 10 days 05 to 14 September 2023 is 3.1 mm per day.**

**Severe Weather Warnings: None at this time.**



**Infrared Satellite and Radar images are valid at 19:00 UTC (15:00hrs) Tuesday 05 September, 2023.**

**HYDROMETEOROLOGICAL SERVICE**  
**MINISTRY OF AGRICULTURE**



**Radar-generated precipitation estimates for 24 and 48 hours. Rainfall is valid for 08:00 hours and 15 hours Tuesday 05 September, 2023.**

**Table # 2 Occurrences of high and low tides for the next 24 hours and the times for sunrise and sunset.**

Tonight (September 05, 2023)	Tomorrow Morning (September 06, 2023)		Tomorrow Afternoon (September 06 2023)
<p><b>High Tide 19:31hrs7</b> <b>Tide Height 2.74m</b> <b>SPRING TIDE IS IN EFFECT</b></p>	<p><b>Low Tide 02:27hr</b> <b>Tide Height 0.93 m</b></p> <p><b>High Tide 08:48hrs7</b> <b>Tide Height 2.39m</b> <b>SPRING TIDE IS NOT IN EFFECT</b></p>		<p><b>Low Tide 14:21hr</b> <b>Tide Height 1.12 m</b></p>
<b>Sunrise:</b>	<b>05:42hrs</b>	<b>Sunset:</b>	<b>17:58s</b>

**SPRING TIDE ADVISORY: Persons are advised that the spring tide advisory comes to an end this evening Tuesday 05 September, 2023.**

**Sea conditions: SLIGHT TO MODERATE SEAS WITH EASTERLY SWELLS REACHING HEIGHTS OF 1.0 TO 1.5 METERS IN OPEN WATERS.**

- These waves are likely to have periods of between 4 and 6 seconds.
- **Winds** Light breeze from Northeast to East, becoming variable with light air, over inland areas in the early morning.

**Extended Forecast:**

**Thursday:** Mostly fair and sunny skies are expected to be interrupted by brief passing showers over coastal areas in the morning and other areas in the afternoon. **Rainfall is not expected to be significant.**

**Friday:** Partly cloudy to cloudy skies, with brief showers over regions 3 to 10. In other regions, mostly fair and sunny skies. **Rainfall is expected to range between 0.0 and 15.0 mm, the maximum over regions 3, 4, 7 and 10.**

**Saturday thru Monday:** Regions 1 to 4, 7, and 10, can expect brief passing showers. In other regions, no significant rainfall. **Rainfall is expected to range between 0.0 and 10.0 mm, the maximum over region 10.**

the Current Regional climate forecast please see the latest Climate Outlook which is available on Hydrometeorological Service’s website <https://hydromet.gov.gy>

**An update in the bulletin is provided daily by the Hydromet Service.**

**Meteorological Officer: Julian Francois**