

**HYDROMETEOROLOGICAL SERVICE**  
**MINISTRY OF AGRICULTURE**

WEATHER BRIEF for Friday September 8, 2023 from the Hydrometeorological Service, Guyana



Rainfall records for the past 24 hours, measured at 08:00 hrs Friday September 8, 2023 were available for most of the stations.

**Mabaruma in Region 1 recorded the highest rainfall of 22.9 mm.**

Synopsis: No noticeable change in atmospheric dynamics was observed. This pattern will remain unchanged into the new week.

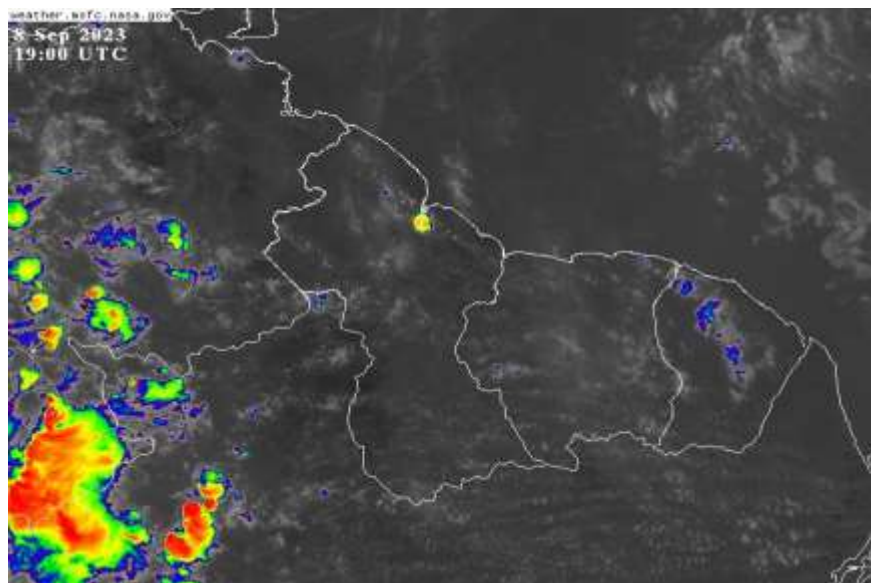
Today's weather review: Isolated thundershowers over inland region 3 and 4. All other areas saw sunny skies.

Table # 1 Weather forecast for the next Twenty-four hours

Friday September 8, 2023 (19:00 hrs. – 07:00 hrs.)			Saturday September 9, 2023 (07:00 hrs. – 19:00 hrs.)		
Regions	Weather Conditions		Regions	Weather Conditions	
Region 1 to 10	 <b>No significant rainfall.</b>	Mostly fair skies can be expected throughout Guyana with brief cloudy periods during the early morning hours.  <u>Winds:</u> Gentle to moderate breeze varying from east to south east.  <u>Minimum temperatures:</u> Coast: 24 °C – 26°C Hinterland: 22 °C – 24 °C	Regions 1 to 10	 <b>No significant rainfall</b>	Apart from a few brief cloudy periods during the early to mid-morning hours, sunny skies can be expected throughout Guyana.  <u>Winds:</u> Moderate breeze from varying from east to southeast.  <u>Maximum temperatures:</u> Coast: 32 °C – 34 °C Hinterland: 32 °C – 36 °C

The long-term daily average rainfall for Georgetown, for the next 10 days September 9 to September 18, 2023 is 3.1mm per day.

Severe Weather Warnings: **None at this time.**



Infrared Satellite and Radar images valid 19:00 UTC (15:00 hrs) Friday September 8, 2023.

Table # 2 Occurrences of high and low tides for the next 24 hours and the times for sunrise and sun set.

Tonight (September 8, 2023)	Tomorrow Morning (September 9, 2023)	Tomorrow Afternoon (September 9, 2023)
High Tide 23:18 hrs, Height 2.32 m	Low Tide 06:33 hrs, Height 1.09 m	High Tide 13:06 hrs, Height 2.26 m Low Tide 18:22 hrs, Height 1.31 m

**Our Mission: To Observe, archive and understand Guyana's weather, and Climate and provide meteorological, hydrological and oceanographic service in support of Guyana's national needs and international obligation.**

**HYDROMETEOROLOGICAL SERVICE**  
**MINISTRY OF AGRICULTURE**

Sunrise:

05:42 hrs

Sunset:

17:55 hrs

**SPRING TIDE ADVISORY:** Citizens are advised that the Spring Tide advisory is not effect.

Sea conditions: MODERATE SEAS WITH NORTHEASTERLY TO SOUTHEASTERLY SWELLS REACHING HEIGHTS OF 1.5 TO 2.0 METERS IN OPEN WATERS.

- These waves will likely have periods of between 10 and 11 seconds.
- Fresh easterly to southeasterly breeze

Extended Forecast

Sunday to Thursday: Partly cloudy and sunny skies throughout Guyana with possible isolated showers and thundershowers.  
No significant rainfall likely.

For the Regional climate forecast please see Guyana's Seasonal Climate Outlook September to November 2023 produced by the Climatological section of the Hydrometeorological Service and available on the website: <http://hydromet.gov.gy/weather/seasonal-outlook/>

Update in the bulletin is provided daily by the Hydromet Service: [www.hydromet.gov.gy](http://www.hydromet.gov.gy)  
[Meteorologist: E. McPherson](#)