



# Hydrometeorological Service

Ministry of Agriculture, Guyana



## Weather Brief for Friday, 03 April 2026 from the Hydrometeorological Service, Guyana




Rainfall records for the past 24 hours, measured at 08:00hrs Friday, 03 April 2026 were available for most of the stations. **Richmond Hill in Region 3 recorded the highest rainfall of 69.7mm.**

**Severe Weather Advisory:** Soils have already become saturated with recent rainfall, and forecast conditions will likely lead to higher risks of flooding in low-lying and poor-drainage areas. Hilly areas may experience potential mudslides during heavy downpours and strong winds with lightning strikes in areas of thunderstorms. Drivers are asked to exercise caution as reduced visibility and slippery roads are expected during heavy downpours. Residents are advised to take the necessary precautions to safeguard life and property.


**Synopsis:** Based on various numerical weather prediction models, surface to low-level confluence and troughs associated with deep moisture plumes are propagating over Guyana, producing widespread instabilities. These atmospheric conditions are projected to prevail within the next 2 days, after which a significant reduction in moisture and a ridge are to be dominant, generating more stable conditions.

**Today's weather review:** Overcast skies with frequent rain and thundershowers were observed over regions 6, 7, and 10. Other regions observed cloudy skies with intermittent rain, showers, and thundershowers.


### Table # 1 Weather forecast for the next twenty-four hours

Friday, 03 April 2026 (19:00 hrs – 07:00 hrs)			Saturday, 04 April 2026 (07:00 hrs – 19:00 hrs)		
	Weather Conditions	Cloudy to overcast skies are likely over Guyana. Regions 6 to 10 can expect frequent rain and scattered thunderstorms, and other regions intermittent showers and rain.		Weather Conditions	Overcast skies with frequent to continuous rain and scattered thundershowers.
Regions 6 to 10.	 Rainfall between 20 & 50 mm	<u>Winds:</u> Calm to gentle northeasterly breeze. Gusting before and during thunderstorms.	All regions	 Rainfall between 40 & 80 mm	<u>Winds:</u> Light to Moderate northeasterly breeze.
In other regions.	 Rainfall between 10 & 30 mm	<u>Minimum temperatures:</u> Coast: 21 °C – 24°C Hinterland: 18 °C – 22 °C			<u>Maximum temperatures:</u> Coast: 26 °C – 28 °C Hinterland: 26 °C – 28 °C

The long-term daily average rainfall for Georgetown for the next 10 days, April 04 to 13, 2026, is 3.7 mm per day.



Infrared Satellite image valid 19:20 UTC (15:20hrs) Friday, 03 April 2026.



Radar image valid 19:22 UTC (15:22hrs) Friday, 03 April 2026.

**Our Mission:** To Observe, archive and understand Guyana's weather, and Climate and provide meteorological, hydrological and oceanographic service in support of Guyana's national needs and international obligation.



# Hydrometeorological Service

Ministry of Agriculture, Guyana



**Table # 2: Occurrences of high and low tides for the next 24 hours and the times for sunrise and sunset.**

Tonight (April 03, 2026)	Morning (April 04, 2026)		Afternoon (April 04, 2026)
Low Tide 22:57hrs Tide Height 0.77m	High Tide 05:07hrs Tide Height 2.92m	Low Tide 11:27hrs Tide Height 0.50m	High Tide 17:30hrs Tide Height 2.81m
Sunrise:	05:48hrs	Sunset:	18:00hrs

**Spring Tide Advisory: The Spring Tide is in effect and will continue until April 5, 2026.**

### **Sea conditions:**

- Slight to moderate northeasterly seas with swells reaching 1.5 to 2.0 meters in open waters.
- These waves will likely have periods of between 7 and 9 seconds.
- Gentle to moderate northeasterly breeze.

### **Extended Forecast**

**Sunday:** Cloudy to overcast skies with intermittent rain and thundershowers. Rainfall is expected to be between 20 mm and 60 mm in other regions within 24 hours.

**Monday:** Partly cloudy and sunny skies with scattered showers. Rainfall is expected to be between 0 mm and 15 mm over the next 24 hours.

**Tuesday through Thursday:** Partly cloudy to cloudy skies with frequent showers and isolated thundershowers. Rainfall is expected to be between 10 mm and 25 mm over the next 24 hours.

For the Current Regional climate forecast, please see the latest Seasonal Climate Outlook, which is available on the Hydrometeorological Service's website <https://hydromet.gov.gy>

An update in the bulletin is provided daily by the Hydromet Service.

Specialist Meteorologist: Doodnauth Ramlakhan

**Our Mission: To Observe, archive and understand Guyana's weather, and Climate and provide meteorological, hydrological and oceanographic service in support of Guyana's national needs and international obligation.**