



Hydrometeorological Service

Ministry of Agriculture, Guyana



Weather Brief for Wednesday, 08 April 2026 from the Hydrometeorological Service, Guyana





Rainfall records for the past 24 hours, measured at 08:00hrs Wednesday, 08 April 2026 were available for most of the stations. **Aishalton in Region 9 recorded the highest rainfall of 75.6 mm.**

Severe Weather Advisory: In areas of thundershowers, heavy winds and lightning strikes are likely to occur. Persons are asked to be alert and exercise caution in efforts to safeguard life and property.

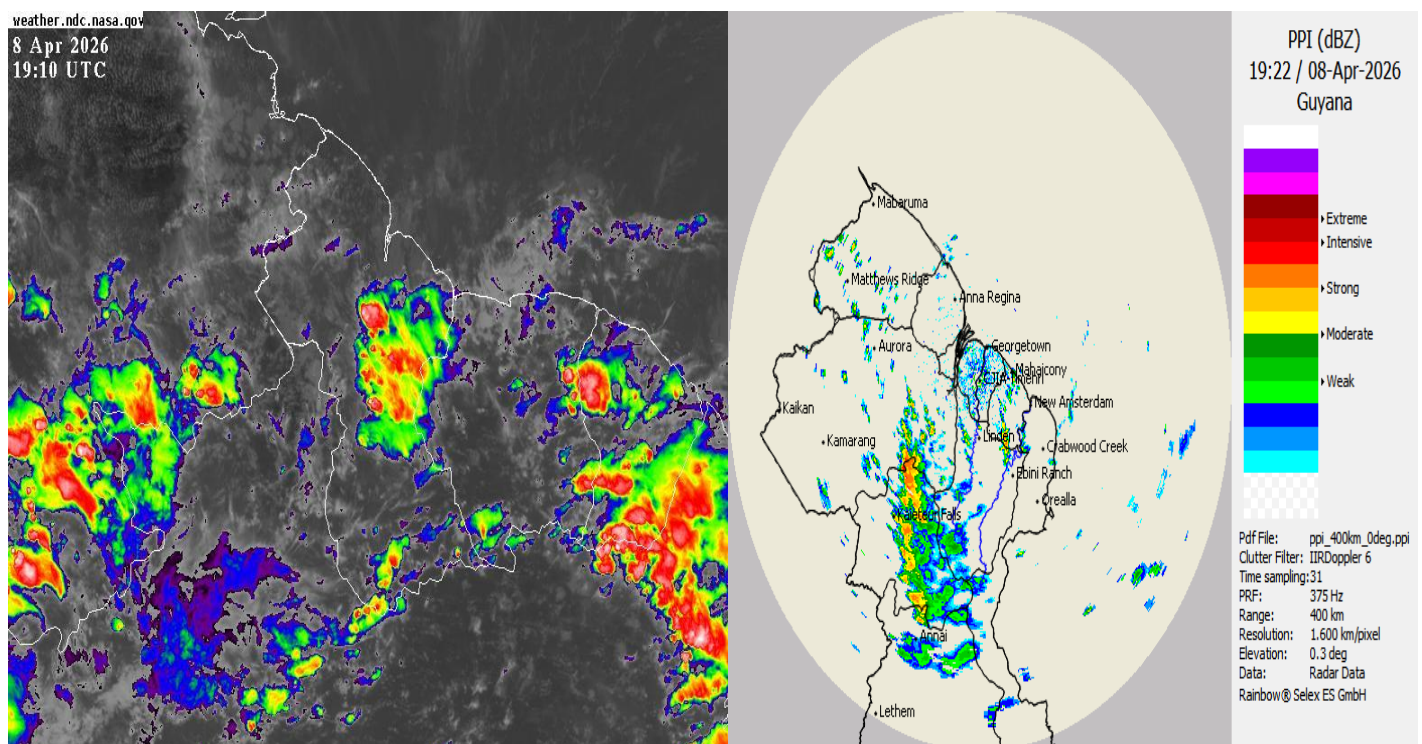
Synopsis: Based on various numerical weather models, surface to low-level confluence and troughs associated with deep moisture plumes are propagating over the inland and southern parts of the country, producing instabilities. These atmospheric conditions are projected to prevail within the next 24 to 36 hours, after which a significant reduction in moisture and a ridge are expected to be dominant, generating more stable, drier conditions.

Today's weather review: Inland and southern regions observed cloudy to overcast skies with moderate to heavy showers and thundershowers. In other regions, partly cloudy skies with brief showers.

Table # 1 Weather forecast for the next twenty-four hours

Wednesday, 08 April 2026 (19:00 hrs – 07:00 hrs)			Thursday, 09 April 2026 (07:00 hrs – 19:00 hrs)		
	Weather Conditions	Cloudy skies with occasional showers and isolated thundershowers are likely over inland and southern regions. In other regions, partly cloudy skies with brief showers.		Weather Conditions	Cloudy skies with occasional showers and isolated thundershowers are likely over inland and southern regions. In other regions, partly cloudy skies with brief showers.
Inland and southern regions.	 Rainfall between 5 & 15 mm	Winds: Moderate to fresh northeasterly breeze. Gusting before and during thundershowers.	Inland and southern regions.	 Rainfall between 10 & 25 mm	Winds: Moderate to fresh northeasterly breeze. Gusting before and during thundershowers.
In other regions.	 Rainfall between 0 & 5 mm	Minimum temperatures: Coast: 22 °C – 25°C Hinterland: 19 °C – 23 °C	In other regions.	 Rainfall between 0 & 10 mm	Maximum temperatures: Coast: 28 °C – 32 °C Hinterland: 29 °C – 33 °C

The long-term daily average rainfall for Georgetown for the next 10 days, April 09 to 18, 2026, is 4.7 mm per day.



Infrared Satellite image valid 19:10 UTC (15:10hrs) Wednesday, 08 April 2026.

Radar image valid 19:22 UTC (15:22hrs) Wednesday, 08 April 2026.

Our Mission: To Observe, archive and understand Guyana's weather, and Climate and provide meteorological, hydrological and oceanographic service in support of Guyana's national needs and international obligation.



Hydrometeorological Service

Ministry of Agriculture, Guyana



Table # 2: Occurrences of high and low tides for the next 24 hours and the times for sunrise and sunset.

Tonight (April 08, 2026)	Morning (April 09, 2026)		Afternoon (April 09, 2026)
High Tide 20:06hrs Tide Height 2.21m	Low Tide 01:42hrs Tide Height 1.45m	High Tide 08:19hrs Tide Height 2.22m	Low Tide 15:12hrs Tide Height 1.20m
Sunrise:	05:46hrs	Sunset:	18:00hrs

Spring Tide Advisory: **The Spring Tide is not in effect.**

Sea conditions:

- Moderate northeasterly seas with swells reaching 2.0 to 2.5 meters in open waters.
- These waves will likely have periods of between 8 and 9 seconds.
- Moderate to fresh northeasterly breeze.

Extended Forecast

Friday through Tuesday: Partly cloudy and sunny skies with isolated showers are likely over Guyana. **Rainfall is expected to be between 0 mm and 10 mm within 24 hours.**

For the Current Regional climate forecast, please see the latest Seasonal Climate Outlook, which is available on the Hydrometeorological Service’s website <https://hydromet.gov.gy>

An update in the bulletin is provided daily by the Hydromet Service.

Specialist Meteorologist: Doodnauth Ramlakhan

Our Mission: To Observe, archive and understand Guyana’s weather, and Climate and provide meteorological, hydrological and oceanographic service in support of Guyana’s national needs and international obligation.