



Hydrometeorological Service

Ministry of Agriculture, Guyana







Weather Brief for Sunday, 19 April 2026 from the Hydrometeorological Service, Guyana

Rainfall records for the past 24 hours, measured at 08:00hrs Sunday, 19 April 2026 were available for most of the stations. **Kwakwani in Region 10 recorded the highest rainfall of 11.2 mm.**


Synopsis: Based on various global weather prediction models, weak low-level convergence and trade wind moisture plumes with daytime heating produced some weak instabilities across the forecast area today. Tonight through Tuesday morning, similar atmospheric conditions are expected after which the ITCZ influence begins to strengthen, enhancing strong low-level convergence, deep moisture with mid-upper level support, strengthening vertical motion, and instabilities.

Today's weather review: Southern regions 6 and 9 observed afternoon cloudy skies with showers and thundershowers; in other regions, partly cloudy and sunny skies with a few brief showers.

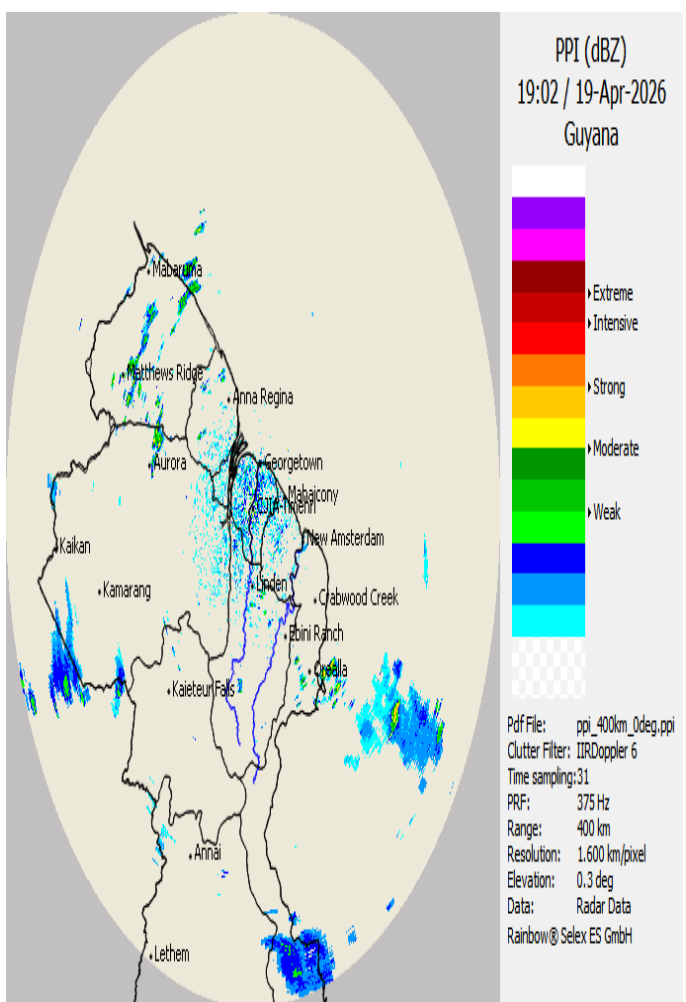
Table # 1 Weather forecast for the next twenty-four hours

Sunday, 19 April 2026 (19:00 hrs – 07:00 hrs)			Monday, 20 April 2026 (07:00 hrs – 19:00 hrs)		
	Weather Conditions	Cloudy skies with scattered showers are likely over southern regions 6 and 9. In other regions, partly cloudy skies with a few passing showers.		Weather Conditions	Partly cloudy to cloudy skies with occasional showers are likely over regions 1 and 6 to 10. In other regions, partly cloudy and sunny skies with brief showers.
Southern regions 6 & 9.	 Rainfall between 0 & 10 mm	<u>Winds:</u> Gentle to moderate northeasterly breeze.	Regions 1, & 6 to 10.	 Rainfall between 5 & 20 mm	<u>Winds:</u> Gentle to moderate easterly breeze.
Other regions.	 Rainfall between 0 & 5 mm	<u>Minimum temperatures:</u> Coast: 22 °C – 26°C Hinterland: 19 °C – 24 °C	Other regions.	 Rainfall between 0 & 10 mm	<u>Maximum temperatures:</u> Coast: 28 °C – 32 °C Hinterland: 29 °C – 33 °C

The long-term daily average rainfall for Georgetown for the next 10 days, April 20 to 29, 2026, is 5.5 mm per day.



Infrared Satellite image valid 19:00 UTC (15:00hrs) Sunday, 19 April 2026.



Radar image valid 19:02 UTC (15:02hrs) Sunday, 19 April 2026.

Our Mission: To Observe, archive and understand Guyana's weather, and Climate and provide meteorological, hydrological and oceanographic service in support of Guyana's national needs and international obligation.



Hydrometeorological Service

Ministry of Agriculture, Guyana



Table # 2: Occurrences of high and low tides for the next 24 hours and the times for sunrise and sunset.

Tonight (April 19, 2026)	Morning (April 20, 2026)		Afternoon (April 20, 2026)
Low Tide 23:34hrs Tide Height 0.61m	High Tide 05:28hrs Tide Height 3.09m	Low Tide 12:08hrs Tide Height 0.43m	High Tide 18:44hrs Tide Height 2.79m
Sunrise:	05:41hrs	Sunset:	17:59hrs

Spring Tide Advisory: The Spring Tide is in effect and will continue until April 21, 2026.

Sea conditions:

- Slight to moderate northeasterly seas with swells reaching 1.5 to 2.0 meters in open waters.
- These waves will likely have periods of between 7 and 8 seconds.
- Gentle to moderate northeasterly breeze.

Extended Forecast

Tuesday and Saturday: Cloudy skies with intermittent rain and thunderstorms are likely across Guyana. **Rainfall is expected to be between 20 mm and 40 mm within 24 hours.**

Wednesday through Friday: Overcast skies with intermittent to continuous rain and scattered thunderstorms are likely across Guyana. **Rainfall is expected to be between 40 mm and 80 mm within 24 hours.**

For the Current Regional climate forecast, please see the latest Seasonal Climate Outlook, which is available on the Hydrometeorological Service's website <https://hydromet.gov.gy>

An update in the bulletin is provided daily by the Hydromet Service.

Specialist Meteorologist: Doodnauth Ramlakhan

Our Mission: To Observe, archive and understand Guyana's weather, and Climate and provide meteorological, hydrological and oceanographic service in support of Guyana's national needs and international obligation.