

**HYDROMETEOROLOGICAL SERVICE**  
**MINISTRY OF AGRICULTURE**





**WEATHER BRIEF for Thursday 02 April 2026, from the Hydrometeorological Service, Guyana-**

Rainfall records for the past 24 hours, measured at 08:00 hours on Thursday, 02 April 2026, were available for some stations. Karuni in Region 4 recorded the highest rainfall of 22.1mm.

**Synopsis:** Weak to moderate instability continues to affect the forecast area. Low-level convergence is being supported by mid to upper-level divergence. This feature is expected to continue into the weekend

**Weather review:** Partly cloudy to cloudy skies with occasional showers and thundershowers in Region 10, and Central Region 6. Elsewhere, scattered showers.

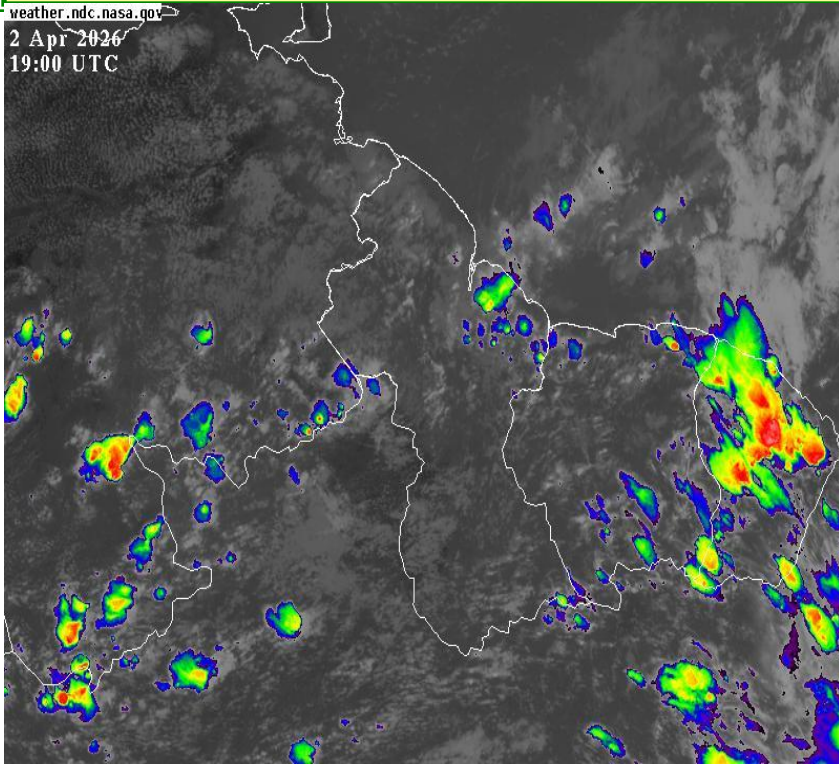
**Table # 1 Weather forecast for the next twenty-four hours**

| Thursday, April 02, 2026 (19:00 hrs – 07:00 hrs) |   |  | Friday 03 April 2026 (07:00 hrs – 19:00 hrs) |   |  |
|--|---|--|--|---|--|
| Regions  | Weather Conditions  |  | Regions                                      | Weather Condition   |  |
| Regions 2 to 5, North Regions 6 and 10.          | <br>Rainfall between 20mm and 50 mm, in Regions 2 to 5, North Regions 6 and 10. | Partly cloudy to cloudy skies with occasional showers and thundershowers, in Regions 2 to 5, North Regions 6 and 10. Elsewhere, scattered showers.<br><u>Winds:</u> Light to gentle North-easterly to Easterly breeze<br><u>Minimum temperatures:</u><br><u>Coast:</u> 20°C – 24°C<br><br><u>Elsewhere:</u> 19 °C – 23°C | Regions 3 to 5 and 10.                       | <br>Rainfall between 20mm and 50 mm, | In the morning and early afternoon, cloudy to overcast with frequent showers, rain, and thundershowers in Regions 3 to 5 and 10. Elsewhere, partly cloudy to cloudy with scattered showers. For the remainder of the forecast period, partly cloudy to cloudy with scattered showers.<br><u>Winds:</u> Gentle to moderate North-easterly to Easterly breeze.<br><u>Maximum temperatures:</u><br><u>Coast:</u> 27 °C – 30°C<br><u>Elsewhere:</u> 29 °C – 32°C |
| Elsewhere.                                       | <br>Rainfall between 10mm and 20mm.  |  | Elsewhere                                    | <br>Rainfall between 5mm and 15 mm  |  |

Georgetown's long-term daily average rainfall for the next 10 days, 30 March to 08 April 2026, is 3.9m per day.3 April, 2026

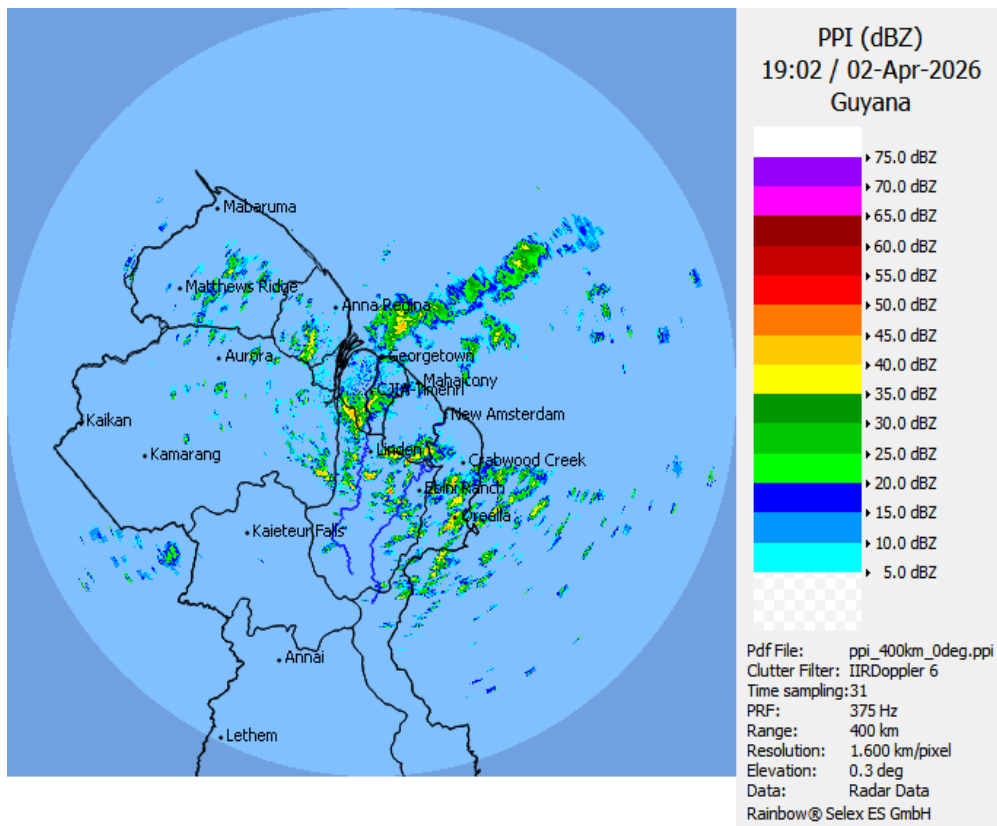
**Weather Warning:** Soils may already be saturated from continuous rainfall, and given the forecast conditions, which indicate an increased chance of further rainfall, the likelihood of flooding increases significantly in low-lying and poorly drained areas. Hilly areas can also expect possible mudslides during heavy downpours. In areas of thundershowers, heavy winds and lightning strikes may be observed. Persons are asked to be alert and exercise caution in efforts to safeguard life and property.

**HYDROMETEOROLOGICAL SERVICE**  
**MINISTRY OF AGRICULTURE**



**The Infrared Satellite image is valid at 19:00 UTC (15:00hrs) on Thursday, 02 April 2026.**

**Radar-generated Image valid 19:02-UTC (15:02 hrs). On Thursday, 02 April 2026.**



**Our Mission: To Observe, archive and understand Guyana's weather, and Climate and provide meteorological, hydrological and oceanographic service in support of Guyana's national needs and international obligation.**

**HYDROMETEOROLOGICAL SERVICE**  
**MINISTRY OF AGRICULTURE**

**Table # 2: Occurrences of high and low tides for the next 24 hours and the times for sunrise and sunset.**

| Tonight (April 02, 2025)     | Tomorrow Morning, Friday, April 03<br>032026)   | Tomorrow, afternoon, Friday, April 03,<br>2026  |
|------------------------------|---|---|
| Low Tide: 22:28 Height 0.71m | <p style="color: red; font-weight: bold;">High Tide 04:42 hrs Height 3.00m<br/>SPRING TIDE IS IN EFFECT</p> <p>Low Tide: 10:51 Height 0.44m</p> | <p style="color: red; font-weight: bold;">High Tide 16:56 hrs Height 2.90m<br/>SPRING TIDE IS IN EFFECT</p> |
| <b>Sunrise:</b>              | <b>05:50 hrs</b>  | <b>Sunset:</b>  |
|                              |   | <b>18:01hrs.</b>  |

**SPRING TIDE ADVISORY: It is in effect.**

**SEA CONDITIONS:** Moderate to rough in open waters with North-easterly swells reaching 2.0 to 3.0 meters (7 to 10 ft) and increasing.

These waves will likely have periods of 10 and 11 seconds

Winds: Moderate to fresh North-easterly to Easterly breeze.

**Saturday and Sunday:** Cloudy to overcast with frequent showers, rain, and thundershowers in Regions 1 to 5, North and Central Region 6. Elsewhere, partly cloudy to cloudy with scattered showers. **Rainfall between 20mm and 70mm, in Regions 1 to 5, North and Central Region 6. Elsewhere, 10mm, and 25mm.**

**Monday through Wednesday:** Partly cloudy to cloudy skies with scattered showers in all Regions. **Rainfall between 10mm and 20mm.**

For the climate forecast, please refer to the latest Climate Outlook, which is now available. For the regional climate forecast, please see the latest Climate Outlook, available on the Hydrometeorological Service’s website at <https://hydromet.gov.gy>. An update in the bulletin is provided daily by the Hydromet Service.

**Julian Francois**  
**Meteorological Officer:**