

**HYDROMETEOROLOGICAL SERVICE**  
**MINISTRY OF AGRICULTURE**



**WEATHER BRIEF for Tuesday 14 April 2026, from the Hydrometeorological Service, Guyana-**

*Rainfall records for the past 24 hours, measured at 08:00 hours on Tuesday, 14 April 2026, were available for some stations. **No significant rainfall was recorded.***

**Synopsis:** The high-pressure ridge, coupled with the Saharan Air Layer(SAL), remains the dominant feature across Guyana.

**Weather review:** Partly cloudy to cloudy skies with occasional showers in Region 10 and North Region 6. Elsewhere, partly cloudy and sunny.

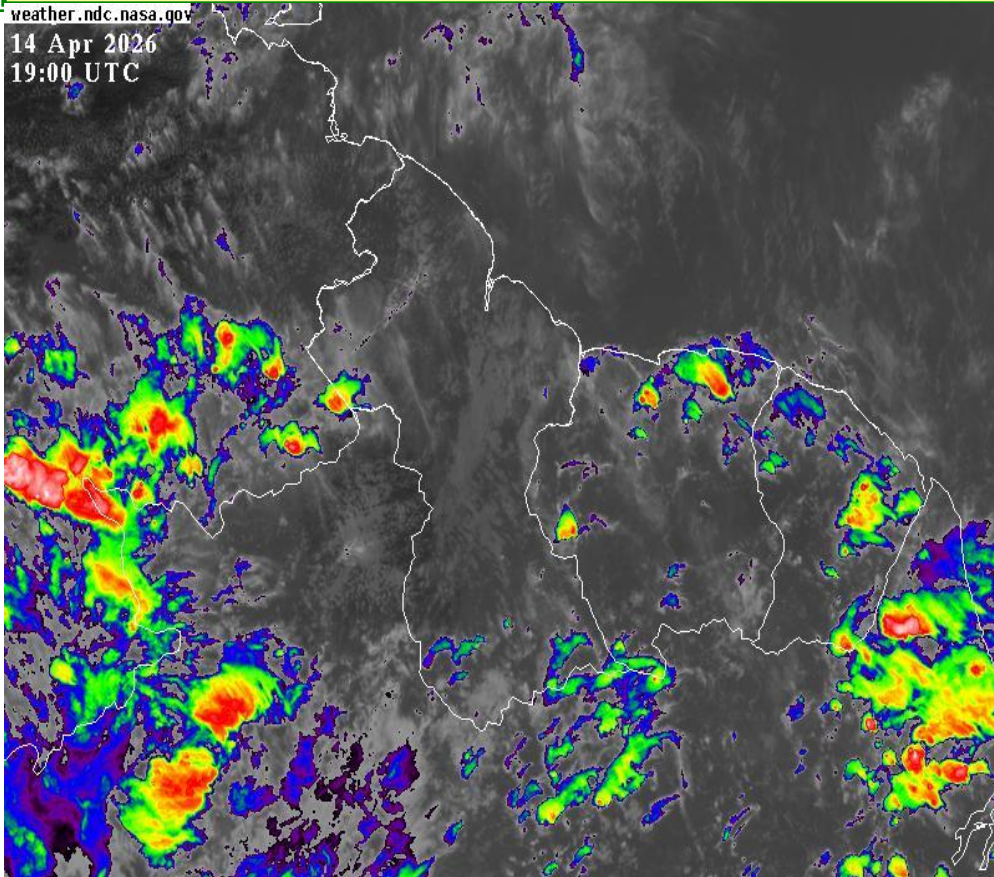
**Table # 1 Weather forecast for the next twenty-four hours**

Tuesday, April 14, 2026 (19:00 hrs – 07:00 hrs)			Wednesday 15 April 2026 (07:00 hrs – 19:00 hrs)		
Regions	Weather Conditions		Regions	Weather Condition	
Regions 1 to 10.	 <b>Rainfall between 0mm and 10mm.</b>	Partly cloudy skies with brief showers along coastal areas and the South Regions 6 and 9. In the other areas no significant rainfall. <b><u>Winds:</u></b> Light to gentle north-easterly to easterly breeze. <b><u>Minimum temperatures:</u></b> <b><u>Coast:</u></b> 21°C – 24°C  <b><u>Elsewhere:</u></b> 19 °C – 23°C	Regions 1 to 10.	 <b>Rainfall between 0 and 10 mm,</b>	Partly cloudy to cloudy skies with occasional showers in Region 10. In the other Regions, partly cloudy and sunny skies with no significant rainfall. <b><u>Winds:</u></b> Gentle to moderate north-easterly to easterly breeze. <b><u>Maximum temperatures:</u></b> <b><u>Coast:</u></b> 30°C – 33°C <b><u>Elsewhere:</u></b> 31 °C – 34°C
re.					


**Georgetown's long-term daily average rainfall for the next 10 days, 14 to 23 April 2026, is 5.5m per day.3 April, 2026**

**Weather Warning: None at this time.**

**HYDROMETEOROLOGICAL SERVICE**  
**MINISTRY OF AGRICULTURE**



*The Infrared Satellite image is valid at 19:00 UTC (15:00hrs) on Tuesday, 14 April 2026.*



*Radar-generated Image valid 19:02-UTC (15:02 hrs). On Tuesday, 14 April 2026.*

**Our Mission: To Observe, archive and understand Guyana’s weather, and Climate and provide meteorological, hydrological and oceanographic service in support of Guyana’s national needs and international obligation.**

**HYDROMETEOROLOGICAL SERVICE**  
**MINISTRY OF AGRICULTURE**

**Table # 2: Occurrences of high and low tides for the next 24 hours and the times for sunrise and sunset.**

Tonight (April 14, 2025)	Tomorrow Morning, April 15 032026)		Tomorrow, afternoon , April 15 2026
Low Tide: 20:08 Height 0.75m	High Tide 02:21 hrs Height 2.92m <b>SPRING TIDE IS IN EFFECT</b>  Low Tide: 08:34 Height 0.68m		High Tide 14:53 hrs Height 2.95m <b>SPRING TIDE IS IN EFFECT</b>
Sunrise:	05:43 hrs	Sunset:	17:59hrs.

**SPRING TIDE ADVISORY: It is in effect.**

**SEA CONDITIONS:** Moderate to rough in open waters with North-easterly swells reaching 2.0 to 3.0 meters (7 to 10 ft) and increasing.

These waves will likely have periods of 10 and 11 seconds

Winds: Moderate to fresh North-easterly to Easterly breeze.

**Thursday:** Early morning showers in Region 10 and coastal areas. Elsewhere, no significant rainfall. For the remainder of the forecast period, partly cloudy to cloudy skies, with occasional showers, in Regions 7, 10, Central, and South Region 6. Elsewhere, partly cloudy and sunny skies with no significant rainfall. **Rainfall between 0 and 30mm. The maximum is in Region 7 and South Region 6.**

**Friday:** Mostly fair and sunny skies are expected to be interrupted by periods of cloudiness with brief showers along coastal areas in the morning and other areas in the remainder of the forecast period. **Rainfall is estimated to range between 0 and 15m**

**Saturday:** Partly cloudy to cloudy skies with occasional showers in Regions 6 and 10. In the other Regions, scattered showers. **Rainfall is estimated to range between 15 and 30mm in Regions 6 and 10. Elsewhere, 0 and 15mm.**

**Sunday and Monday:** Mostly fair and sunny skies are expected to be interrupted by scattered showers along coastal areas in the morning and other areas in the remainder of the forecast period. **Rainfall is expected to range between 0 and 15mm.**

For the climate forecast, please refer to the latest Climate Outlook, which is now available. For the regional climate forecast, please see the latest Climate Outlook, available on the Hydrometeorological Service's website at <https://hydromet.gov.gy>. An update in the bulletin is provided daily by the Hydromet Service.

**Julian Francois**  
**Meteorological Officer:**