

**HYDROMETEOROLOGICAL SERVICE**  
**MINISTRY OF AGRICULTURE**

**Spring Tide and Marine Advisory:** Low-lying coastal communities, especially vulnerable areas, may experience overtopping during high tide, leading to minor flooding. These above-normal tidal conditions are expected to persist until Wednesday, April 22, 2026. Residents are advised to remain alert and exercise caution during this period.

In addition, A small craft advisory remains in effect as strong surface winds and high-energy waves continue to produce rough and hazardous sea conditions along the coast of Guyana. Fisherfolk, small craft operators, and other mariners are asked to exercise all necessary precautions

**Weather Brief for Wednesday, 15 April 2026 from the Hydrometeorological Service, Guyana.**



Rainfall records for the past 24 hours, measured at 08:00hrs available for most of the stations.

Springland Forestry in Region 6 recorded the highest rainfall of 9.3 mm.


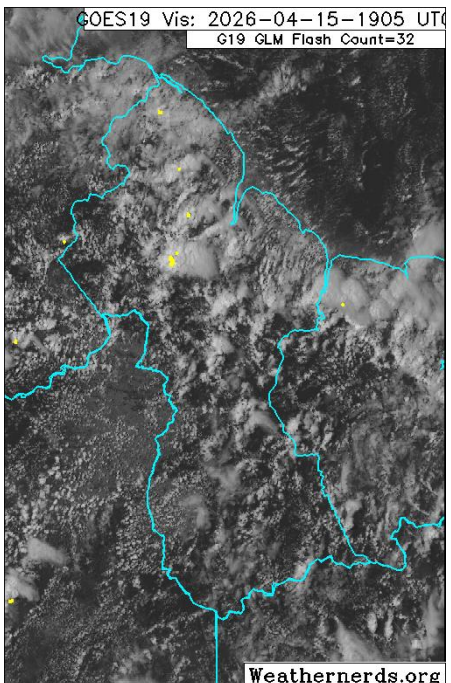
**Synopsis:** Weak instabilities from the high-pressure ridge continue to affect Guyana. This is expected to continue for the remainder of the week.

**Today's weather review:** Sunshine and clouds with occasional showers over inland areas.

Table # 1 Weather forecast for the next twenty-four hours

Wednesday, 15 April 2026 (19:00 hrs – 07:00hrs)			Thursday, April 16, 2026 (07:00 hrs – 19:00 hrs)		
Regions	Weather Conditions		Regions	Weather Conditions	
Regions 1 to 10	 Rainfall is expected to be less than 10 mm.	Occasionally cloudy skies can be expected across Guyana with brief to scattered showers.  <u>Winds:</u> Moderate northeasterly breeze.  <u>Minimum temperatures:</u>  Coast: 24 °C – 26°C  Hinterland: 22 °C – 24 °C	Regions 1 to 10	 Rainfall is expected to be less than 25 mm.	A mix of sunshine and clouds is expected across Guyana, with scattered showers developing throughout the day. Isolated thunderstorms may occur over inland and southern regions during the afternoon hours.  <u>Winds:</u> Moderate to fresh northeasterly breeze.  <u>Maximum temperatures:</u>  Coast: 31 °C – 33°C  Hinterland: 32 °C – 34 °C

The long-term daily average rainfall for Georgetown, for the next 10 days, April 16, 2026, to April 25, 2026, is 4.9mm per day.



Infrared Satellite and Radar images valid 19:00 UTC (15:00 hrs) Wednesday, 15 April 2026

**Our Mission:** To Observe, archive and understand Guyana's weather, and Climate and provide meteorological, hydrological and oceanographic service in support of Guyana's national needs and international obligation.

**HYDROMETEOROLOGICAL SERVICE**  
**MINISTRY OF AGRICULTURE**

Table # 2 Occurrences of high and low tides for the next 24 hours and the times for sunrise and sunset.

Tonight (April 15, 2026)	Tomorrow Morning (April 16, 2026)		Tomorrow Afternoon (April 16, 2026)
Low Tide 20:48 hrs, Height 0.62 m	High Tide 02:55 hrs, Height 3.08 m Low Tide 09:14 hrs, Height 0.49 m		High Tide 15:37 hrs, Height 3.03 m
Sunrise:	05:43 hrs	Sunset:	17:59 hrs

Sea conditions:

Open waters are expected to be moderate to rough with northeast to easterly swells reaching 2.5 to 3.0 metres (6 to 8 feet) and steady.

- Wave periods will range between 8 and 9 seconds.

- Moderate to fresh northeast to easterly breeze.

Extended Forecast

Friday to Tuesday: Sunshine and clouds with scattered to occasional showers over inland and southern Guyana from early afternoon. Rainfall is anticipated to be between 10 and 30 mm within 24 hours of accumulation over inland and southern Guyana. Elsewhere, rainfall values less than 10 mm.

For the Regional climate forecast, please see Guyana’s Seasonal Climate Outlook April to June 2026, produced by the Climatological section of the Hydrometeorological Service and available on the website: <http://hydromet.gov.gy/weather/seasonal-outlook/>

Update in the bulletin is provided daily by the Hydromet Service: [www.hydromet.gov.gy](http://www.hydromet.gov.gy)  
Meteorologist: [E. McPherson](#)