

HYDROMETEOROLOGICAL SERVICE
MINISTRY OF AGRICULTURE



WEATHER BRIEF for Monday 20 April 2026, from the Hydrometeorological Service, Guyana-

Rainfall records for the past 24 hours, measured at 08:00 hours on Monday, 20 April 2026, were available for some stations. **Wauna White Water in Region 1 recorded the highest rainfall of 24.9mm.**

Synopsis: Weak to mild instabilities continue to affect Guyana, with plumes of moisture being pulled from the South into Guyana. By mid-week, the ITCZ is expected to bring unstable conditions across Guyana and increase rainfall activity

Weather review: Partly cloudy to cloudy with scattered showers in Region 10 and Central Regions 1 and 6. Elsewhere, partly cloudy and sunny skies with brief passing showers.


Table # 1 Weather forecast for the next twenty-four hours

Monday, April 20, 2026 (19:00 hrs – 07:00 hrs)			Tuesday 21 April 2026 (07:00 hrs – 19:00 hrs)		
Regions	Weather Conditions		Regions	Weather Condition	
Regions 1 to 10.	 Rainfall between 5mm and 25mm.	Partly cloudy to cloudy skies with frequent showers in Regions 4, 5, and North Region 6. Elsewhere, scattered showers. . showers. <u>Winds:</u> Light to gentle north-east to easterly breeze. <u>Minimum temperatures:</u> <u>Coast:</u> 22°C – 25°C <u>Elsewhere:</u> 19 °C – 23°C	Regions 1 to 10.	 Rainfall is expected to range between 10 and 50mm.	Mostly cloudy with frequent showers in Regions 2 to 5, 7, and the North Region 6. In the other areas, partly cloudy to cloudy with scattered showers. <u>Winds:</u> Gentle to Moderate north-easterly to easterly breeze. <u>Maximum temperatures:</u> <u>Coast:</u> 28°C – 30°C <u>Elsewhere:</u> 29 °C – 32°C
re.					

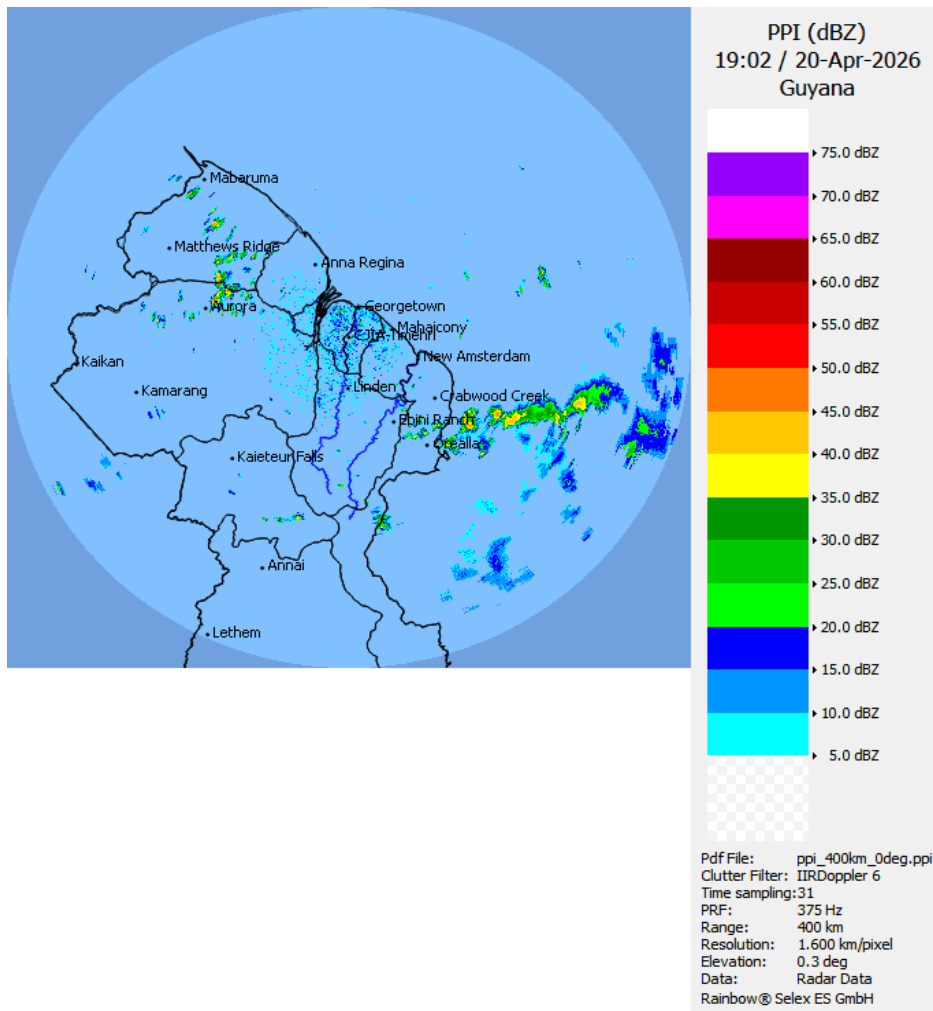
Georgetown's long-term daily average rainfall for the next 10 days, 20 to 29 April 2026, is 5.5m per day.

Weather Warning: None at this time.

HYDROMETEOROLOGICAL SERVICE
MINISTRY OF AGRICULTURE



The Infrared Satellite image is valid at 19:00 UTC (15:00hrs) on Monday, 20 April 2026.



Radar-generated Image valid 19:02-UTC (15:02 hrs). On Monday, 20 April 2026.

Table # 2: Occurrences of high and low tides for the next 24 hours and the times for sunrise and sunset.

Tonight (April 20, 2025)	Tomorrow Morning, April 21 03:2026)	Tomorrow, afternoon, April 21 2026
Low Tide: 00:21 Height 0.76m	High Tide 06:13 hrs Height 2.93m SPRING TIDE IS IN EFFECT Low Tide: 12:59 Height 0.60m	High Tide 19:39 hrs Height 2.62m SPRING TIDE IS IN EFFECT

Our Mission: To Observe, archive and understand Guyana’s weather, and Climate and provide meteorological, hydrological and oceanographic service in support of Guyana’s national needs and international obligation.

HYDROMETEOROLOGICAL SERVICE
MINISTRY OF AGRICULTURE

Sunrise:	05:41 hrs	Sunset:	17:59hrs.

SPRING TIDE ADVISORY: *It is in effect.*

SEA CONDITIONS: Moderate in open waters with North-easterly swells reaching 1.0 to 2.0 meters (3 to 6ft) and increasing.

These waves will likely have periods of 7 and 8 seconds

Winds: Light to gentle North-east to easterly breeze.

Wednesday: Early morning showers along the coast, in the other areas scattered showers. For the remainder of the forecast period, cloudy to overcast with frequent showers, possible intermittent rain and thundershowers, in Regions 7 to 9, and South Region 6. Elsewhere, partly cloudy to cloudy with occasional showers. **Rainfall is expected to range between 20 and 60mm in Regions 7 to 9, and the South Region 6. In the other areas, 5 and 15mm.**

Thursday and Friday: Partly cloudy to cloudy skies with occasional showers in Regions 1 to 5, and North Region 6. Elsewhere, no significant rainfall in the early morning. For the remainder of the forecast period, cloudy to overcast skies with frequent showers, intermittent rain, and thundershowers, in Regions 7, 8, 10, and Central Region 6. In the other areas, partly cloudy to cloudy, with occasional showers. **Rainfall is expected to range between 15 and 70mm.**

Saturday and Sunday: Partly cloudy to cloudy in the early morning with occasional showers, in Regions 2 and 3. Elsewhere, scattered showers. For the remainder of the forecast period, cloudy with frequent showers in Regions 1, 4, 5, 7, and the North Region 6. **Rainfall is expected to range between 20 and 60mm in Regions 7 to 9, and the South Region 6. In the other areas, 5 and 15mm**

For the climate forecast, please refer to the latest Climate Outlook, which is now available. For the regional climate forecast, please see the latest Climate Outlook, available on the Hydrometeorological Service's website at <https://hydromet.gov.gy>. An update in the bulletin is provided daily by the Hydromet Service.

Julian Francois
Meteorological Officer: