

HYDROMETEOROLOGICAL SERVICE
MINISTRY OF AGRICULTURE

Marine Advisory: Strong surface winds will likely create rough seas; fisherfolk and small craft operators should proceed with caution.

Weather Brief for Monday, 06 April 2026 from the Hydrometeorological Service, Guyana.



Rainfall records for the past 24 hours, measured at 08:00 hours, are available for most of the stations.

Letter Kenny in Region 6 recorded the highest rainfall of 62.3 mm.

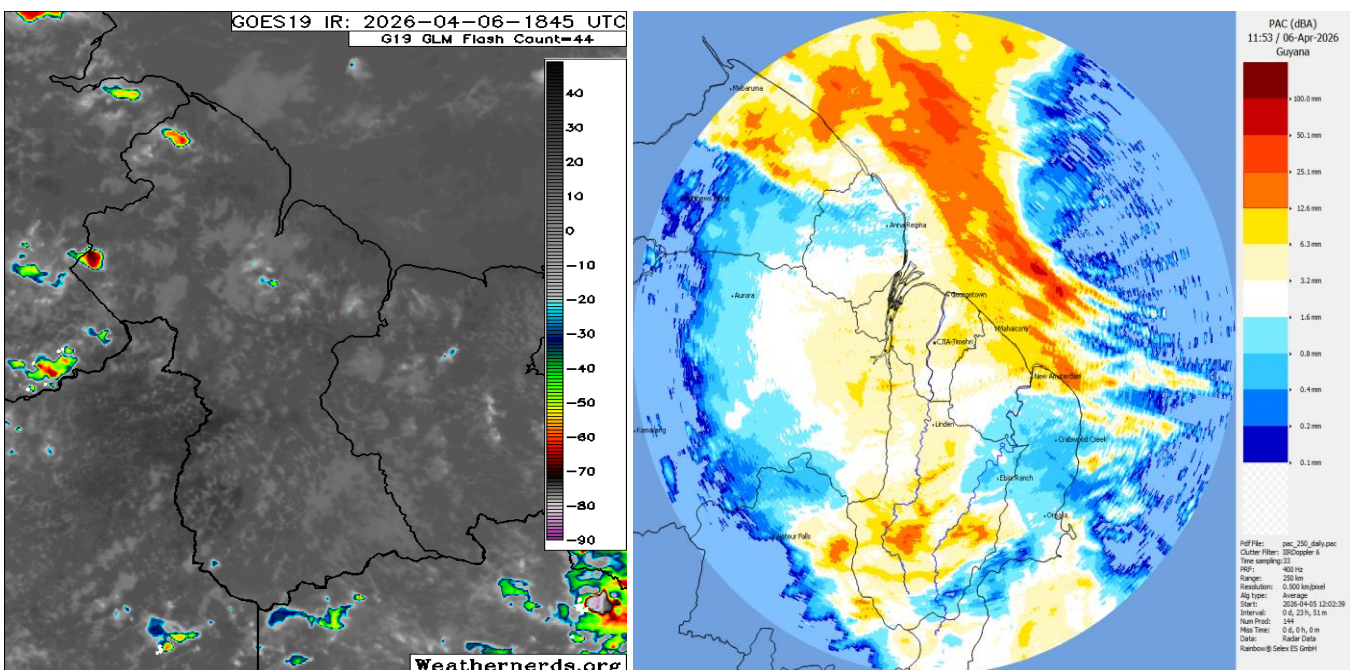
Synopsis: Weak to mild atmospheric instability is currently influencing weather conditions across Guyana and is expected to persist throughout the week. Additionally, a weak trough is forecast to affect the country from late Wednesday into early Thursday, which may result in increased cloudiness and occasional showers during that period.

Today's weather review: Cloudy skies were observed throughout Guyana with scattered showers.

Table # 1 Weather forecast for the next twenty-four hours

Monday, 06 April 2026 (19:00 hrs – 07:00hrs)			Tuesday, April 5, 2026 (07:00 hrs – 19:00 hrs)		
Regions	Weather Conditions		Regions	Weather Conditions	
Regions 1 to 10	 Rainfall is expected to be between 0 and 10 mm	Mostly cloudy skies will continue across Guyana with scattered light to moderate showers. Winds: Minimum temperatures: Coast: 22 °C – 24 °C Hinterland: 20 °C – 22 °C	Regions 1 to 10	 Rainfall is expected to be between 0 and 15 mm	Partly cloudy to cloudy skies are expected throughout Guyana with isolated to scattered showers. Winds: Maximum temperatures: Coast: 29 °C – 31°C Hinterland: 30 °C – 33 °C

The long-term daily average rainfall for Georgetown, for the next 10 days, April 7, 2026, to April 16, 2026, is 4.8 mm per day.



Infrared Satellite images valid 18:45 UTC (14:45 hrs) and Radar-generated 24-hour precipitation estimate Monday, 06 April 2026

Table # 2: Occurrences of high and low tides for the next 24 hours and the times for sunrise and sunset.

Tonight (April 6, 2026)	Tomorrow Morning (April 7, 2026)		Tomorrow Afternoon (April 7, 2026)
	Low Tide 00:22 hr, Height 1.10 m High Tide 06:29 hrs, Height 2.52 m		Low Tide 13:18 hrs, Height 0.91 m High Tide 19:16 hrs, Height 2.37 m
Sunrise:	05:47 hrs	Sunset:	18:00 hrs

Our Mission: To Observe, archive and understand Guyana's weather, and Climate and provide meteorological, hydrological and oceanographic service in support of Guyana's national needs and international obligation.

HYDROMETEOROLOGICAL SERVICE
MINISTRY OF AGRICULTURE

Sea conditions:

Open waters are expected to be moderate to rough with northeasterly swells reaching 2.0 to 2.5 metres (5 to 7 feet) and steady.

- Wave periods will range between 7 and 8 seconds.
- Moderate to Fresh easterly breeze.

Extended Forecast

Wednesday, Sunshine and clouds with isolated to scattered light to moderate showers. Rainfall is expected to be between 0 and 15 mm.

Thursday, early morning, moderate to heavy showers and intermittent rain. In the mid-afternoon, scattered light showers can be expected over inland and interior locations. Rainfall is anticipated to be between 20 and 50 mm.

Friday to Sunday, partly cloudy and sunny skies with possible isolated showers. No significant rainfall is anticipated.

For the Regional climate forecast, please see Guyana's Seasonal Climate Outlook April to June 2026, produced by the Climatological section of the Hydrometeorological Service and available on the website: <http://hydromet.gov.gy/weather/seasonal-outlook/>

Update in the bulletin is provided daily by the Hydromet Service: www.hydromet.gov.gy
[Meteorologist: E. McPherson](#)