

HYDROMETEOROLOGICAL SERVICE
MINISTRY OF AGRICULTURE



WEATHER BRIEF for Sunday 03 August 2025, from the Hydrometeorological Service, Guyana-

*Rainfall records for the past 24 hours, measured at 08:00hrs on Sunday, 03 August 2025, were available for some stations. **Bartica Forestry in Region 7 recorded the highest rainfall of 40.3mm.***

Synopsis: The Intertropical Convergence Zone (ITCZ) axis is to the North-east of Guyana and is expected to generate weak to moderate instabilities.

Weather review: Partly cloudy to cloudy skies with occasional showers and thundershowers in Regions 1, 2, 10, North Region 6, and inland areas of Regions 3 to 5, elsewhere, mostly sunny skies.

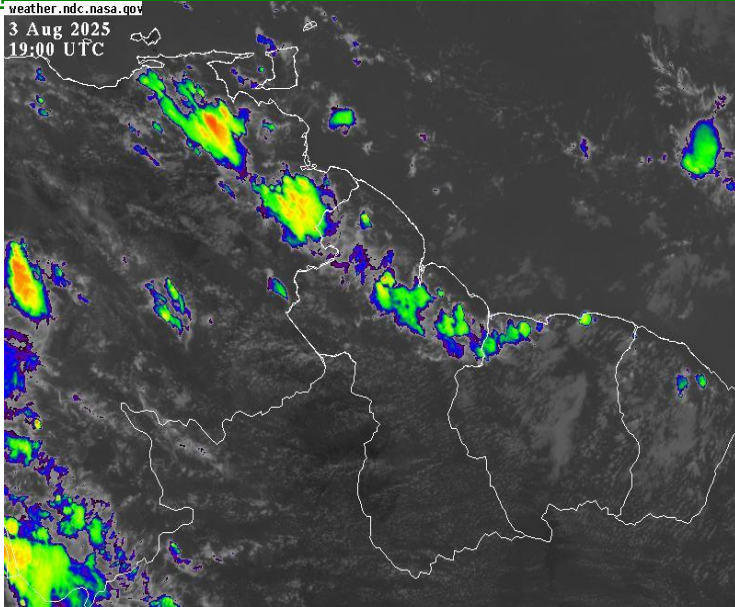
Table # 1 Weather forecast for the next twenty-four hours

Sunday, August 03, 2025 (19:00 hrs – 07:00 hrs)			Monday, August 04, 2025 (07:00 hrs – 19:00 hrs)		
Regions	Weather Conditions		Regions	Weather Conditions	
Regions 1 to 10	 Rainfall is expected to range between 0 and 10mm.	Partly cloudy skies with scattered showers in the coastal areas, elsewhere, no significant rainfall. <u>Wind:</u> Light to gentle North-easterly to Easterly breeze. <u>Minimum temperatures:</u> Coast: 22 °C – 25°C Other areas 19 °C – 23°C	Regions 1 to 10.	 Rainfall is expected to range between 0 and 10mm.	Mostly sunny skies are expected to be interrupted by periods of cloudiness with scattered showers in all Regions. <u>Winds:</u> Gentle to Moderate North-easterly to Easterly breeze. <u>Maximum temperatures:</u> Coast: 30 °C – 32°C Elsewhere: 31 °C – 33°C

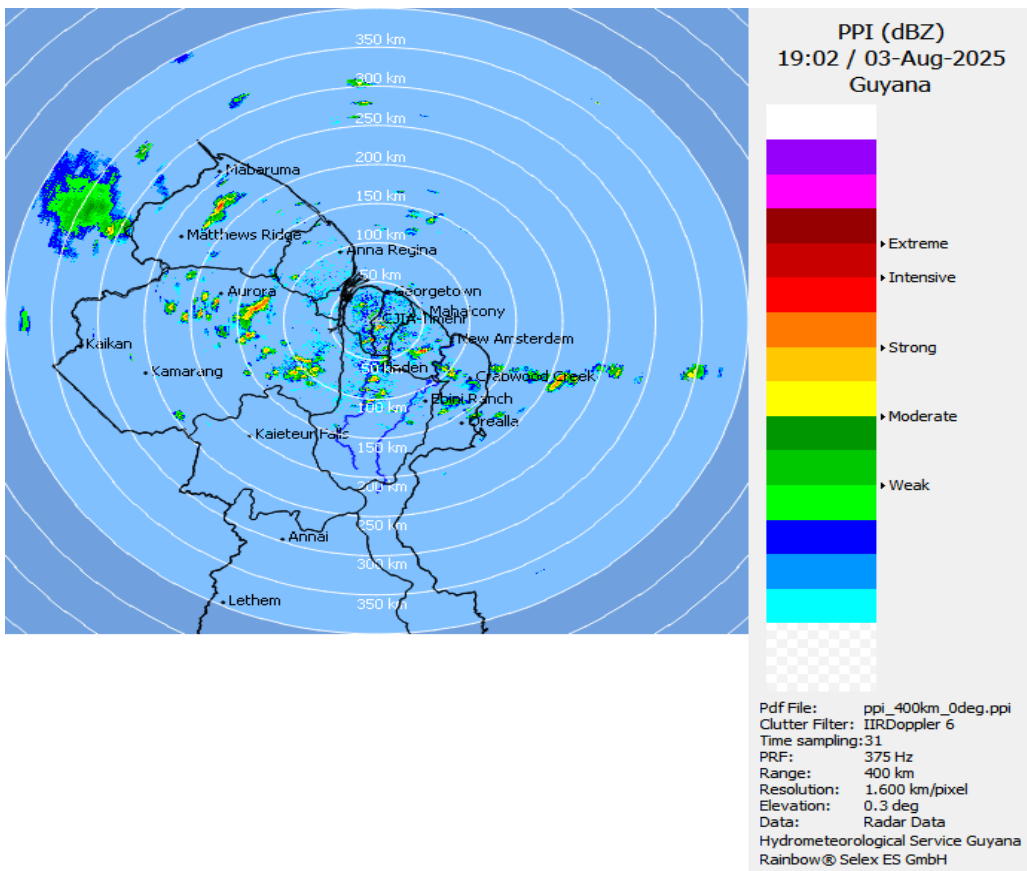
Georgetown's long-term daily average rainfall for the next 10 days, 03 to 12 August 2025, is 6.7mm per day.

Weather Warnings: .Noine at this time.

HYDROMETEOROLOGICAL SERVICE
MINISTRY OF AGRICULTURE



The Infrared Satellite image is valid at 19:00 UTC (15:00hrs) on Sunday,03 August 2025.



Radar-generated Image valid 19:02-UTC (15:02 hrs). On Sunday, 03 August 2025.

Table # 2: Occurrences of high and low tides for the next 24 hours and the times for sunrise and sunset.

Tonight (August 03, 2025)	Tomorrow Morning (Monday,	Tomorrow, afternoon, Monday,
---------------------------	---------------------------	------------------------------

Our Mission: To Observe, archive and understand Guyana’s weather, and Climate and provide meteorological, hydrological and oceanographic service in support of Guyana’s national needs and international obligation.

HYDROMETEOROLOGICAL SERVICE
MINISTRY OF AGRICULTURE

	August 04, 2025)		August 04, 2025)
High Tide 00:06 hrs Height 2.35m SPRING TIDE IS NOT IN EFFECT	Low Tide: 06:27 Height 1.07m High Tide 12:42 hrs Height 2.11m SPRING TIDE IS NOT IN EFFECT.		Low Tide: 18:49 Height 1.45m
<i>Sunrise:</i>	<i>05:45 hrs</i>	<i>Sunset:</i>	<i>18:09hrs.</i>

SPRING TIDE ADVISORY: It is not in effect.

SEA CONDITIONS: Moderate Easterly seas, with heights reaching 1.5 to 2.5 meters(5 to 7 ft) in open waters. Waves will likely have periods of between 7 and 8 seconds.

Winds: Light to Gentle Easterly breeze.

Tuesday and Wednesday: Partly cloudy to cloudy skies with brief showers in the coastal areas in the morning, and the other areas in the afternoon. **Rainfall is expected to range between 0 and 15mm the maximum in Regions 7 and 10.**

Thursday: Partly cloudy skies with no significant rainfall in the morning. For the remainder of the day, partly cloudy to cloudy skies with occasional showers in Regions 5, 10, and North Region 6, and elsewhere, scattered showers. **Rainfall is expected to range between 0 and 15mm the maximum in Regions 5, 10, and North Region 6.**

Friday: Partly cloudy to cloudy skies with occasional showers in Regions 4, 5, 7, and 8 in the morning, elsewhere, no significant rainfall. For the remainder of the forecast period, Region 7 and inland areas of Region 3 will have occasional showers, elsewhere, scattered showers. **Rainfall is expected to range between 0 and 15mm.**

Saturday: Except for scattered showers, mostly fair and sunny skies are expected to dominate all the Regions. **Rainfall is not expected to be significant.**

For the climate forecast, please see the latest Climate Outlook, which is available. For the regional climate forecast, please see the latest Climate Outlook, which is available on the Hydrometeorological Service's website <https://hydromet.gov.gy> An update in the bulletin is provided daily by the Hydromet Service.

Meteorological Officer: Julian Francois