

HYDROMETEOROLOGICAL SERVICE
MINISTRY OF AGRICULTURE




WEATHER BRIEF for Sunday 17 August 2025, from the Hydrometeorological Service, Guyana-

*Rainfall records for the past 24 hours, measured at 08:00 hours on Sunday, 17 August 2025, were available for some stations. **Sam Atta Point Grove in Region 4 recorded the highest rainfall of 40.2mm***

Synopsis: No significant Synoptic feature in the forecast area. However, local Convection was the dominant feature, thus inducing weak to moderate instability. The current feature will continue tomorrow and the remainder of the Week.

Weather review: Partly cloudy to cloudy skies with occasional showers and thundershowers, in Region 10 and inland areas of Regions 1 to 4. Elsewhere, mostly sunny skies.

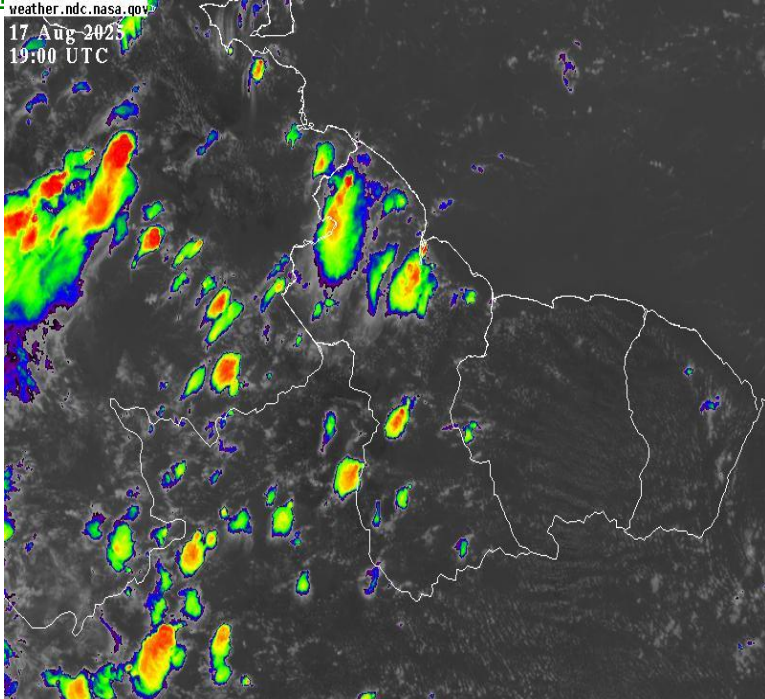
Table # 1 Weather forecast for the next twenty-four hours

Sunday, August 17, 2025 (19:00 hrs – 07:00 hrs)			Monday, August 18, 2025 (07:00 hrs – 19:00 hrs)		
Regions	Weather Conditions		Regions	Weather Conditions	
Regions 1 to 10.	 Rainfall is between 0 and 10mm.	Partly cloudy skies with scattered showers in Regions 8, 7, Central Region 6, and coastal areas of Regions 1 to 4, elsewhere fair skies. <u>Wind:</u> Light to gentle Easterly to Southeasterly breeze. <u>Minimum temperatures:</u> Coast: 22 °C – 25°C Other areas 19 °C – 24°C	Regions 1 to 3 and the Central Region 7.	 Rainfall between 15 and 40mm in Regions 1 to 3 and the Central Region 7.	Partly cloudy to cloudy skies with occasional showers and thundershowers, in Regions 1 to 3, and the Central Region 7. Elsewhere, except for scattered showers, mostly sunny skies will dominate. <u>Winds:</u> Gentle to Moderate Easterly to South-easterly breeze. <u>Maximum temperatures:</u> <u>Coast:</u> 30 °C – 32°C <u>Elsewhere:</u> 31 °C – 33°C
			Elsewhere	 between 0 and 10mm.	

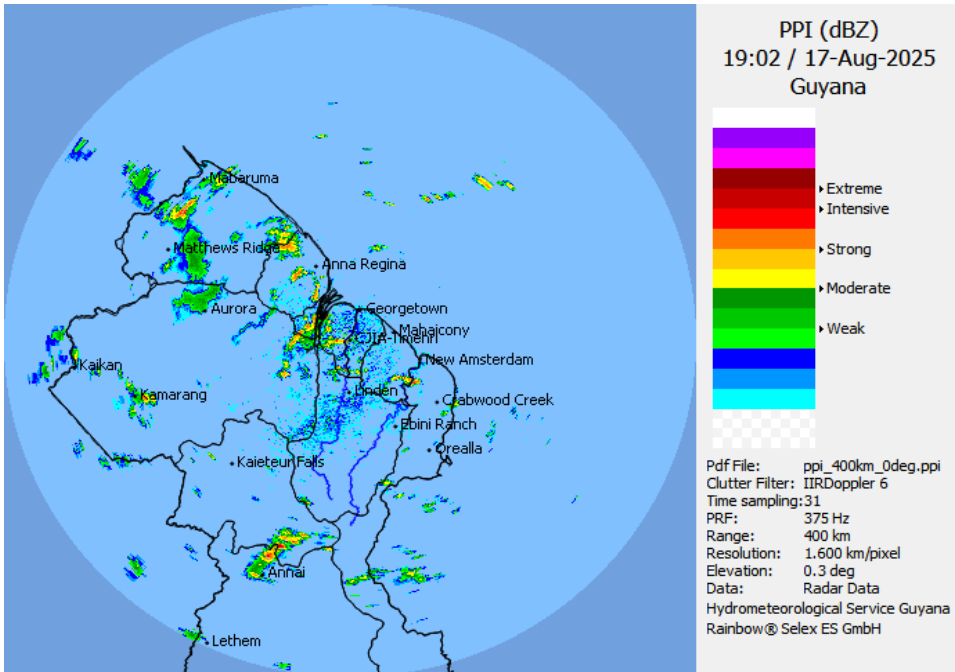
Georgetown's long-term daily average rainfall for the next 10 days, 17 to 26 August 2025, is 5.7mm per day.

Weather Warnings: *None.* In areas of thundershowers, heavy winds and lightning strikes may be observed. Persons are asked to be alert and exercise caution in efforts to safeguard life and property.

HYDROMETEOROLOGICAL SERVICE
MINISTRY OF AGRICULTURE



The Infrared Satellite image is valid at 19:00 UTC (15:00hrs) on Sunday,17 August 2025.



Radar-generated Image valid 19:02-UTC (15:02 hrs). On Sunday, 17 August 2025.

Table # 2: Occurrences of high and low tides for the next 24 hours and the times for sunrise and sunset.

Tonight (August 17, 2025)	Tomorrow Morning (Monday, August 18, 2025)	Tomorrow, afternoon, Monday, August 18 2025)
<p>High Tide 22:44 hrs Height 2.54m SPRING TIDE IS NOT IN EFFECT.</p>	<p>Low Tide: 05:44 Height 0.98m High Tide 12:34 hrs Height 2.30m SPRING TIDE IS NOT IN EFFECT.</p>	<p>Low Tide: 17:51 Height 1.22m</p>
<p>Sunrise:</p>	<p>05:45 hrs</p>	<p>Sunset:</p>
		<p>18:04hrs.</p>

SPRING TIDE ADVISORY: *It is not in effect.*

Our Mission: To Observe, archive and understand Guyana’s weather, and Climate and provide meteorological, hydrological and oceanographic service in support of Guyana’s national needs and international obligation.

HYDROMETEOROLOGICAL SERVICE
MINISTRY OF AGRICULTURE

SEA CONDITIONS: Moderate Easterly seas, with heights reaching 1.5 to 2.5 meters (5 to 7 ft) in open waters.

Waves will likely have periods of between 7 and 8 seconds.

Winds: Light to Gentle Easterly to South-easterly breeze.

Tuesday and Wednesday: Partly cloudy to cloudy skies with frequent showers and possible thundershowers in Regions 9, 10, and the North Region 6. Elsewhere, scattered to occasional showers.

Rainfall is between 20 and 40mm, in Regions 9, and 10. Otherwise, between 5 and 15mm.

Thursday: Early morning partly cloudy to cloudy skies with frequent showers and possible thundershowers in Region 8, North Region 9, and Central Region 6. Elsewhere, no significant rainfall.

For the remainder of the forecast period, except for scattered showers, mostly sunny skies will dominate. **Rainfall is between 15 and 30mm in Region 8 and North Region 9. Elsewhere, between 0 and**

Friday and Saturday: Mostly fair and sunny skies will be interrupted by periods of cloudiness, with occasional showers in Regions 1 and 2 in the morning. Elsewhere, scattered showers. **Rainfall between 0 and 20mm.**

For the climate forecast, please see the latest Climate Outlook, which is available. For the regional climate forecast, please see the latest Climate Outlook, which is available on the Hydrometeorological Service's website <https://hydromet.gov.gy> An update in the bulletin is provided daily by the Hydromet Service.

Meteorological Officer: Julian Francois