





HYDROMETEOROLOGICAL SERVICE
MINISTRY OF AGRICULTURE

WEATHER BRIEF for Thursday 04 December 2025, from the Hydrometeorological Service, Guyana-
Rainfall records for the past 24 hours, measured at 08:00 hours on Thursday, 04 December 2025, were available for some stations. 47 Miles Mabura Road in Region 10 recorded the highest rainfall of 43.7mm.
Synopsis: Moisture intrusion from the Intertropical Convergence Zone(ITCZ) continued to generate weak to moderate instability. The feature is expected to continue for the remainder of the Week.
Weather review: Partly cloudy to cloudy skies with occasional showers and thundershowers in Regions 1 to 4 and 7. In the other Regions, scattered showers.


Table # 1 Weather forecast for the next twenty-four hours

Thursday, December 04, 2025 (19:00 hrs – 07:00 hrs)			Friday, December 05, 2025 (07:00 hrs – 19:00 hrs)		
Regions	Weather Conditions	Cloudy to overcast skies with occasional to frequent showers, intermittent rain and thundershowers, in Regions 1 to 5. In the other Regions, partly cloudy to cloudy with scattered showers. <u>Winds:</u> Light to gentle North-easterly to Easterly breeze. <u>Minimum temperatures:</u> <u>Coast:</u> 22 °C – 26°C <u>Elsewhere:</u> 20 °C – 24°C	Regions	Weather Conditions	Cloudy to overcast with frequent showers, rain, and thundershowers in Regions 1 to 5. Elsewhere, partly cloudy to cloudy with scattered to occasional showers, in the morning and early afternoon. For the remainder of the forecast period, scattered showers and intermittent in all Regions. <u>Winds:</u> North-easterly to Easterly breeze. <u>Maximum temperatures:</u> <u>Coast:</u> 28 °C – 31°C <u>Elsewhere:</u> 29 °C – 33°C
Regions 1 to 5.	 Rainfall between 20 and 50mm.		Regions 1 to 5.	 Rainfall between 30 and 60mm.	
Elsewhere	 between 10 and 20mm.		Elsewhere	 10 and 30 mm.	

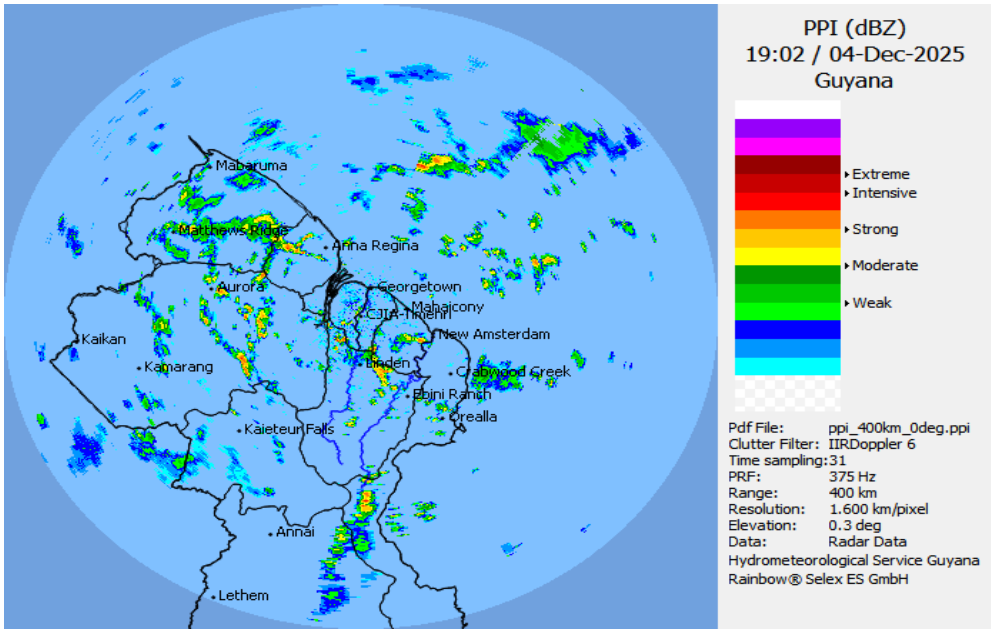
Georgetown's long-term daily average rainfall for the next 10 days, 04 December to 13 December 2025, is 8.8mm per day.

Weather Warnings: In areas of thundershowers, lightning strikes and strong winds can also be expected. Persons should exercise caution to safeguard life and property.

HYDROMETEOROLOGICAL SERVICE
MINISTRY OF AGRICULTURE



The Infrared Satellite image is valid at 19:00 UTC (15:00hrs) on Thursday,04 December 2025.



Radar-generated Image valid 19:02-UTC (15:02 hrs). On Thursday, 04 December 2025.

Table # 2: Occurrences of high and low tides for the next 24 hours and the times for sunrise and sunset.

Tonight (December 04, 2025)	Tomorrow Morning, Friday, December 05, 2025)		Tomorrow, afternoon, Friday, December 05 202
Low Tide: 21:45 Height 0.39m	High Tide 04:18 hrs Height 2.88m SPRING TIDE IS IN EFFECT Low Tide: 09:54 Height 0.60m		High Tide 15:54 hrs Height 3.17m SPRING TIDE IS IN EFFECT
Sunrise:	05:49 hrs	Sunset:	17:34hrs.

SPRING TIDE ADVISORY: It is in effect.

SEA CONDITIONS: Rough seas will likely produce hazardous sea conditions, coupled with spring tides can lead to over-topping and damage of river and sea defences, along low-lying and riverine areas. Pearsons are advised to exercise caution to protect their lives and property. These waves will likely have periods of between 6 and 9 seconds.

Winds: Moderate North-easterly to Easterly breeze.

Saturday: Partly cloudy to cloudy skies with occasional showers and Thundershowers in Regions 1 to 3 and 7. Elsewhere, scattered showers. **Rainfall between 20 and 40mm in Regions 1 to 5. Elsewhere, between 0 and 20mm.**

Sunday: In the early morning, scattered showers in coastal areas. In other areas no significant rainfall. For the

Our Mission: To Observe, archive and understand Guyana’s weather, and Climate and provide meteorological, hydrological and oceanographic service in support of Guyana’s national needs and international obligation.

HYDROMETEOROLOGICAL SERVICE
MINISTRY OF AGRICULTURE

remainder of the forecast period, Regions 1 to 3 and 7 can expect occasional showers. Otherwise, no significant rainfall. **Rainfall between 0 and 20mm.**

Monday through Wednesday: Partly cloudy to cloudy skies with occasional showers in Regions 1 and 2. In the other Regions, no significant rainfall. **Rainfall between 0 and 20mm.**

For the climate forecast, please refer to the latest Climate Outlook, which is now available. For the regional climate forecast, please see the latest Climate Outlook, available on the Hydrometeorological Service's website at <https://hydromet.gov.gy>. An update in the bulletin is provided daily by the Hydromet Service.

Meteorological Officer: Julian Francois