

HYDROMETEOROLOGICAL SERVICE
MINISTRY OF AGRICULTURE

MARINE ADVISORY (WARNING): High surface winds will continue to generate rough and dangerous seas. Fisherfolks and other marine users are advised to exercise extreme caution during this time.

Weather Brief for Sunday, 02 February 2025 from the Hydrometeorological Service, Guyana.



Rainfall records for the past 24 hours, measured at 08:00hrs Sunday, 02 February 2025 were available for most of the stations.

Charity in Region 2 recorded the highest rainfall of 8.0mm.

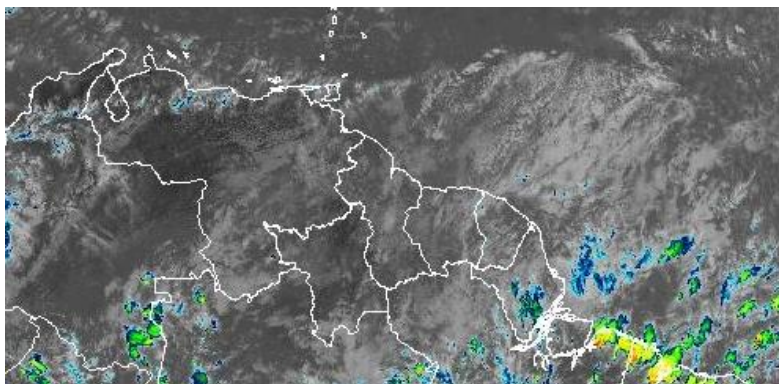
Synopsis: Unstable conditions continue to affect Guyana.

Today's weather review: Mostly cloudy skies were observed across Guyana with scattered showers in the afternoon.

Table # 1 Weather forecast for the next Twenty-four hours

Sunday, 02 February 2025 (19:00 hrs. – 07:00 hrs.)			Monday 03, February 2025 (07:00 hrs. – 19:00 hrs.)		
Regions	Weather Conditions		Regions	Weather Conditions	
Regions 1 to 10	 Rainfall between: 0 to 10 mm.	Mostly fair to cloudy can be expected throughout Guyana, with brief passing showers over some coastal areas in the early morning. <u>Winds:</u> Moderate north to northeasterly breeze. <u>Minimum temperatures:</u> Coast: 23 °C – 25°C Hinterland: 21 °C – 23 °C	Regions 1 to 10	 Rainfall between: 0 to 15 mm	Cloudy skies can be expected throughout Guyana with brief to scattered light showers during the morning. <u>Winds:</u> Moderate to fresh north to northeasterly breeze. <u>Maximum temperatures:</u> Coast: 29 °C – 32 °C Hinterland: 31 °C – 33 °C

The long-term daily average rainfall for Georgetown, for the next 10 days February 03, 2025, to February 12, 2025, is 4.2 mm per day.



02 Feb 2025 19:00Z - NOAA/NESDIS/STAR - GOES-East - Band 13

Infrared Satellite image valid 19:00 UTC (15:00 hrs) Sunday, 02 February 2025.

Table # 2 Occurrences of high and low tides for the next 24 hours and the times for sunrise and sunset.

Tonight (January 02, 2025)	Tomorrow Morning (February 03, 2025)		Tomorrow Afternoon (February 03, 2025)
High Tide 19:09 hrs, Height 2.99 m	Low Tide 01:06 hr, Height 0.55 m	High Tide 07:09 hrs, Height 2.95 m	Low Tide 13:38 hrs, Height 0.71 m
Sunrise:	06:11 hrs	Sunset:	18:02 hrs

SPRING TIDE ADVISORY: Persons are reminded that the spring tide advisory will remain in effect until Tuesday, February 4, 2025. During this period, spring tides and high waves will lead to overtopping of the river and sea defense vulnerable areas. All necessary precautions should be taken.

Sea conditions:

Rough seas in open waters with Northeast to Easterly swells reaching 2.5 to 3.5 meters (7 to 10 ft) and steady.

- These waves will likely have periods of between 9 and 10 seconds.

- Moderate to fresh northeast to easterly winds

Our Mission: To Observe, archive and understand Guyana's weather, and Climate and provide meteorological, hydrological and oceanographic service in support of Guyana's national needs and international obligation.

HYDROMETEOROLOGICAL SERVICE
MINISTRY OF AGRICULTURE

Extended Forecast

Tuesday and Wednesday: Brief morning showers over coastal areas, sunny skies elsewhere. **Rainfall less than 10 mm is anticipated.**

Thursday, cloudy skies with occasional to frequent showers. **Rainfall is anticipated between 20 to 50 mm.**

Saturday, Afternoon cloudy skies with scattered showers over southern Guyana. **Rainfall between 0 to 15 mm.**

For the Current Regional climate forecast please see the latest Seasonal Climate Outlook which is available on Hydrometeorological Service's website <https://hydromet.gov.gy>

An update in the bulletin is provided daily by the Hydromet Service.
Meteorologist: E. McPherson