

*HYDROMETEOROLOGICAL SERVICE*  
*MINISTRY OF AGRICULTURE*

**WEATHER BRIEF for today Monday, 14 July 2025, from the Hydrometeorological Service, Guyana**

*Rainfall records for the past 24 hours, measured at 08:00 hrs Monday, July 14, 2025, were available for most stations.*





***Mara in Region 6 recorded the highest rainfall of 48.5 mm.***

**Severe Weather Warning:** In areas of thundershowers, heavy winds and lightning strikes may be observed. Persons are asked to be alert and exercise caution in efforts to safeguard life and property.

***Marine Advisory:*** Residents of low-lying, riverine, and flood-prone areas are advised to take the necessary precautions against flooding, as over-topping is likely due to spring tides.

**Synopsis:** Tropical wave #11, coupled with the ITCZ, is the major feature of interest. Moisture plumes within the ITCZ are producing moderate to strong instabilities over Regions 6 to 10. Mild instabilities are also experienced elsewhere. This pattern is expected to continue into this evening and for the remainder of the week. Meteorological Models are also indicating that on Wednesday, convection is expected to increase over most of the forecast area as Tropical wave #12 is expected to move across Guyana. The effects of this wave are expected to last until Thursday afternoon.


**Today's weather review:** Cloudy skies with scattered showers and thundershowers were observed in Regions 6 to 10. Partly cloudy skies elsewhere.

Monday, 14 July 2025 (19:00 hrs – 07:00 hrs)			Tuesday, 15 July 2025 (07:00 hrs – 19:00 hrs)		
Regions	Weather Conditions		Regions	Weather Conditions	
Regions 1 and 6 to 10.	 <p>Rainfall between: 15.0 mm and 50.0 mm</p>	Cloudy to overcast skies with scattered showers of varying intensities and continuous rain will likely be experienced over Regions 1 and 6 to 10. Isolated to scattered thundershowers are also likely over these areas. Regions 2 to 5 can expect partly cloudy skies during the evening hours. Conditions are expected to deteriorate from the early morning hours as cloudy skies with scattered showers will likely persist.	Coastal Guyana	 <p>Rainfall between: 5.0 mm and 25.0 mm.</p>	Cloudy skies with isolated to scattered showers of varying intensities during the morning hours, with partly cloudy and sunny skies expected from the afternoon. Inland and Southern Guyana can expect cloudy to overcast skies with isolated to scattered showers and thundershowers from the early afternoon.
Region 2 to 5.	 <p>Rainfall between: 5.0 mm and 20.0 mm</p>	<p><u>Winds:</u> Gentle to moderate northeasterly to south-easterly breeze. Strong winds and lightning strikes occur during thundershowers.</p> <p><u>Minimum temperatures:</u></p> <p>Coast: 22 °C – 24 °C</p> <p>Hinterland: 19 °C – 22 °C</p>	Inland and Southern Guyana	 <p>Rainfall between: 5.0 mm and 30.0 mm.</p>	<p><u>Winds:</u> Gentle to moderate northeasterly to easterly breeze. Strong winds and lightning strikes occur during thundershowers.</p> <p><u>Maximum temperatures:</u></p> <p>Coast: 28 °C – 30 °C</p> <p>Hinterland: 28 °C – 31 °C</p>


*Georgetown's long-term daily average rainfall, for the next 10 days from July 14 to July 23, 2025, is 8.1 mm per day.*

*Our Mission: To Observe, archive and understand Guyana's weather, and Climate and provide meteorological, hydrological and oceanographic service in support of Guyana's national needs and international obligation.*

*HYDROMETEOROLOGICAL SERVICE*  
*MINISTRY OF AGRICULTURE*



***RADAR and Infrared Satellite images valid at 19:00 UTC (15:00 hrs)***



*Seven(7) hours Precipitation Accumulation image (PAC) from 12:02 UTC (08:02 hrs) to 19:02 UTC (15:02 hrs).*

**Table # 2: Occurrences of high and low tides for the next 24 hours and the times for sunrise and sunset.**

Tonight (July 14, 2025)	Tomorrow Morning (15 July 2025)		Tomorrow Afternoon (15 July 2025)
_____	<i>Low Tide 00:44 hrs Tide Height 0.89 m</i>  <b>High Tide 07:00 hrs Tide Height 2.90 m</b>		<i>Low Tide 13:06 hrs Tide Height 0.59 m</i>  <b>High Tide 19:14 hrs Tide Height 2.85 m</b>
Sunrise:	05:43 hrs	Sunset:	18:12 hrs

**SPRING TIDE ADVISORY: CITIZENS ARE ADVISED THAT THE SPRING TIDE ADVISORY IS IN EFFECT.**

**SEA CONDITIONS: SLIGHT SEAS WITH NORTHEASTERLY SEAS REACHING HEIGHTS OF 1.0 TO 1.5 METERS IN OPEN WATERS. THESE WAVES ARE LIKELY TO HAVE PERIODS OF 8 AND 10 S. GENTLE EASTERLY WINDS.**

*Our Mission: To Observe, archive and understand Guyana's weather, and Climate and provide meteorological, hydrological and oceanographic service in support of Guyana's national needs and international obligation.*

***HYDROMETEOROLOGICAL SERVICE  
MINISTRY OF AGRICULTURE***

**Extended Forecast**

***Wednesday and Thursday:*** Cloudy to overcast skies, with scattered to frequent showers of varying intensities can be expected over most of Guyana. Isolated to scattered thundershowers are also likely over Regions 1 and 6 to 10. ***Rainfall is expected to range between 25.0 mm and 80.0 mm, within 24 hours.***

***Friday through Sunday:*** Cloudy skies with isolated to scattered showers of varying intensities during the morning hours, with partly cloudy and sunny skies expected from the afternoon. Inland and Southern Guyana can expect cloudy to overcast skies with isolated to scattered showers and thundershowers from the early afternoon. ***Rainfall is expected to range between 5.0 mm and 35.0 mm, with the highest expected over areas with thundershowers.***

For the Current Regional climate forecast, please see the latest Seasonal Climate Outlook, which is available on the Hydrometeorological Service's website <https://hydromet.gov.gy>.

An update in the bulletin is provided daily by the Hydromet Service.

Meteorologist: S. Nanlall

*Our Mission: To Observe, archive and understand Guyana's weather, and Climate and provide meteorological, hydrological and oceanographic service in support of Guyana's national needs and international obligation.*