

HYDROMETEOROLOGICAL SERVICE
MINISTRY OF AGRICULTURE

WEATHER BRIEF for today Sunday, 03 May 2026, from the Hydrometeorological Service, Guyana

Rainfall records for the past 24 hours, measured at 08:00 hrs Sunday, May 3, 2026, were available for most stations.





Sherima in Region 7 recorded the highest rainfall of 16.0 mm.

Severe Weather Warnings: In areas of thundershowers, heavy winds and lightning strikes may be observed. Persons are asked to be alert and exercise caution in efforts to safeguard life and property.

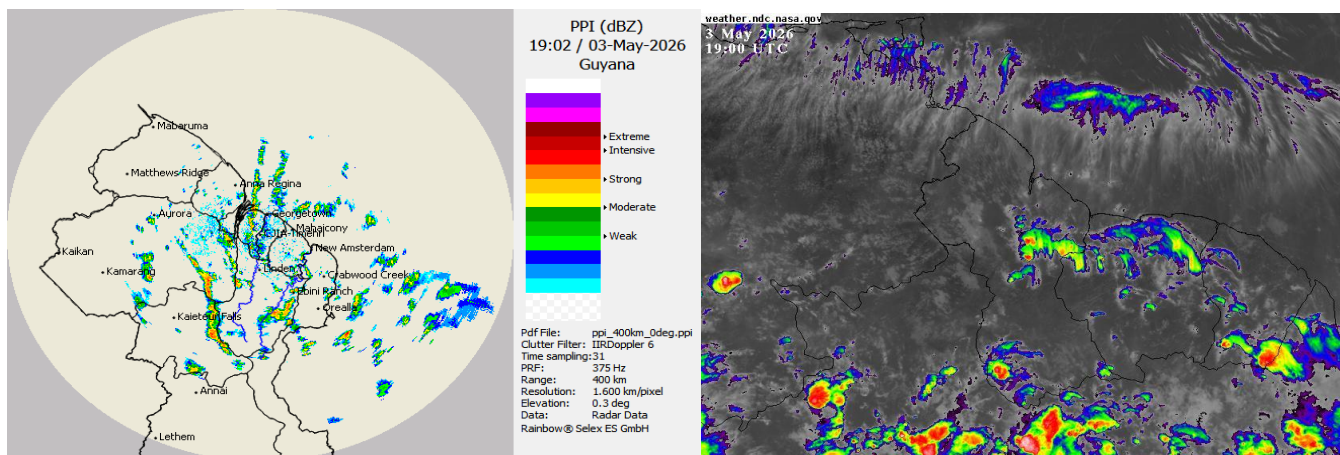
Marine advisory: Residents of low-lying, riverine, and flood-prone areas are advised to take the necessary precautions against flooding as over-topping is likely due to spring tides.

Synopsis: Surface convergence coupled with low level troughs are still the dominant features affecting areas over Inland and Southern Guyana. This pattern is expected to continue throughout the night. Mild to moderate instabilities was observed over Coastal Guyana during the afternoon. Conditions are expected to improve as the night progresses over Coastal Guyana as stable conditions will likely persist. Meteorological Models are indicating that most of the forecast area will likely see an increase in unstable conditions. This is expected to begin from Wednesday and continue for the remainder of the week.

Today's weather review: Cloudy skies with scattered to showers and rain was observed over parts of Guyana.

Sunday, 03 May 2026 (19:00 hrs – 07:00 hrs)			Monday, 04 May 2026 (07:00 hrs – 19:00 hrs)		
Regions	Weather Conditions		Regions	Weather Conditions	
Coastal Guyana	 Rainfall between: 5.0 mm and 15.0 mm.	Partly cloudy to fair skies are likely to persist over Coastal Guyana during the evening hours. Conditions are expected to deteriorate during the early morning, as cloudy skies with isolated showers can be expected. Inland and Southern Guyana can expect cloudy to overcast skies with scattered to frequent showers of varying intensities and continuous rain. Isolated thundershowers are also likely over these areas. Winds: Gentle to moderate north-easterly to easterly breeze. Strong winds during downpours and thundershowers.	Coastal Guyana	 Rainfall between: 0.0 mm and 10.0 mm.	Cloudy skies with isolated showers, ranging from light to moderate, can be expected over Coastal Guyana. Conditions are expected to improve from mid-morning as partly cloudy and sunny skies will likely persist. Inland and Southern Guyana can expect cloudy to overcast skies with scattered showers of varying intensities and continuous rain. Winds: Moderate north-easterly to easterly breeze. Strong winds during downpours.
Inland and Southern Guyana.	 Rainfall between: 5.0 mm and 20.0 mm.	Minimum temperatures: Coast: 22 °C – 25 °C Hinterland: 20 °C – 22 °C	Inland and Southern Guyana.	 Rainfall between: 5.0 mm and 25.0 mm.	Maximum temperatures: Coast: 29 °C – 31 °C Hinterland: 28 °C – 30 °C

Georgetown's long-term daily average rainfall for the next 10 days, from May 03 to May 12, 2026, is 7.4 mm per day.



RADAR and Infrared Satellite images valid at 19:00 UTC (15:00 hrs)

Our Mission: To Observe, archive and understand Guyana's weather, and Climate and provide meteorological, hydrological and oceanographic service in support of Guyana's national needs and international obligation.

HYDROMETEOROLOGICAL SERVICE
MINISTRY OF AGRICULTURE

Table # 2: Occurrences of high and low tides for the next 24 hours and the times for sunrise and sunset.

Tonight (May 3, 2026)	Tomorrow Morning (04 May 2026)		Tomorrow Afternoon (04 May 2026)
<i>Low Tide 23:03 hrs Tide Height 0.97 m</i>	<i>High Tide 05:08 hrs Tide Height 2.74 m</i> <i>Low Tide 11:42 hrs Tide Height 0.66 m</i>		<i>High Tide 17:47 hrs Tide Height 2.58 m</i>
<i>Sunrise:</i>	<i>05:37 hrs</i>	<i>Sunset:</i>	<i>17:59 hrs</i>

SPRING TIDE ADVISORY: CITIZENS ARE ADVISED THAT THE SPRING TIDE ADVISORY IS IN EFFECT. RESIDENTS OF LOW-LYING, RIVERINE, AND FLOOD-PRONE AREAS ARE ADVISED TO TAKE THE NECESSARY PRECAUTIONS AGAINST FLOODING AS OVER-TOPPING IS LIKELY.

SEA CONDITIONS: MODERATE SEAS WITH NORTHEASTERLY TO EASTERLY WAVES REACHING HEIGHTS OF 1.5 TO 2.0 METERS IN OPEN WATERS. THESE WAVES ARE LIKELY TO HAVE PERIODS OF 6 AND 7 SECONDS. MODERATE TO FRESH NORTHEASTERLY TO EASTERLY BREEZE.

Extended Forecast

Tuesday and Wednesday: Partly cloudy to sunny and hazy skies are likely to be experienced over Coastal Regions 1 to 5, with no significant rainfall expected. All remaining areas can expect cloudy skies with isolated to scattered showers during the afternoon. Rainfall is expected to range between 0.0 mm and 25.0 mm within 24 hours.

Thursday through Saturday: Cloudy skies with isolated to scattered showers and rain, ranging from light to heavy, can be expected over Coastal Regions 1 to 5. Improvements are expected from the afternoon as partly cloudy and sunny skies will likely persist. Regions 6 to 10, and Inland areas along Regions 1 to 4, can expect mostly cloudy skies with scattered to frequent showers and rain. Isolated thundershowers are also likely over Regions 6 to 10. Rainfall is expected to range between 10.0 mm and 50.0 mm within 24 hours, with the highest expected over Regions 6 to 10.

For the Current Regional climate forecast, please see the latest Seasonal Climate Outlook, which is available on the Hydrometeorological Service’s website <https://hydromet.gov.gy>.

An update in the bulletin is provided daily by the Hydromet Service.

Specialist Meteorologist: Satesh Nanlall

Our Mission: To Observe, archive and understand Guyana’s weather, and Climate and provide meteorological, hydrological and oceanographic service in support of Guyana’s national needs and international obligation.