

***HYDROMETEOROLOGICAL SERVICE
MINISTRY OF AGRICULTURE***

WEATHER BRIEF for today Wednesday, 27 May 2026, from the Hydrometeorological Service, Guyana

Rainfall records for the past 24 hours, measured at 08:00 hrs Wednesday, May 27, 2026, were available for most stations.





Annai in Region 9 recorded the highest rainfall of 63.8 mm.

Marine Advisory: Citizens are advised that the spring tide advisory is in effect. Residents of low-lying, riverine, and flood-prone areas are advised to take the necessary precautions against flooding, as over-topping is likely.

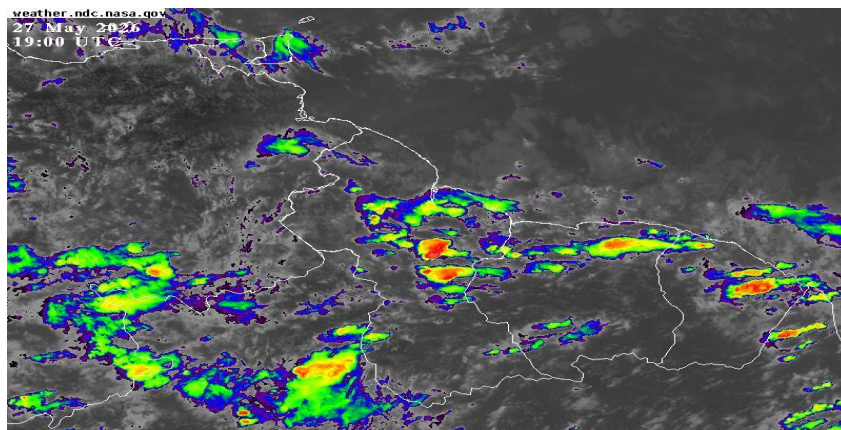
Severe Weather Warnings: Soils may already be saturated from continuous and heavy rainfall, and any rainfall amounts can increase the likelihood and exacerbation of flooding in areas over Southern Guyana. Hilly areas can also expect possible mudslides during heavy downpours. In areas of thundershowers, heavy winds and lightning strikes may be observed. Persons are asked to be alert and exercise caution in efforts to safeguard life and property.

Synopsis: Low-level convergence coupled with troughs at the low to mid-levels created mild to moderate instabilities over Guyana throughout the day. These conditions are expected to continue over Inland and Southern Guyana throughout the evening. A steady increase in unstable conditions is expected for the remainder of the week. Tropical wave #6 is also expected to affect Northern Guyana from late Thursday night and continue into Friday.

Today's weather review: Cloudy skies with isolated to scattered showers were observed over Inland and Southern Guyana.

Wednesday, 27 May 2026 (19:00 hrs – 07:00 hrs)			Thursday, 28 May 2026 (07:00 hrs – 19:00 hrs)		
Regions	Weather Conditions		Regions	Weather Conditions	
Coastal Guyana	 Rainfall between: 5.0 mm and 25.0 mm	Cloudy skies with isolated to scattered showers can be expected over Coastal Guyana during the morning hours. Cloudy to overcast skies with scattered to frequent showers of varying intensities, and continuous rain can be expected in Inland and Southern Guyana. <u>Winds:</u> Gentle to moderate easterly to south-easterly breeze. Strong winds and lightning strikes during thundershowers.	Coastal Guyana	 Rainfall between: 5.0 mm and 25.0 mm.	Cloudy skies with scattered showers and rain can be expected over Coastal Guyana during the morning period, with partly cloudy and sunny skies likely to persist from the afternoon. Mostly cloudy skies with scattered showers varying from light to moderate, and periods of rain can be expected over the Inland and Southern areas during the afternoon. <u>Winds:</u> Gentle to moderate easterly to south-easterly breeze. Strong winds and lightning strikes during thundershowers.
Inland and Southern Guyana	 Rainfall between: 10.0 mm and 45.0 mm.	<u>Minimum temperatures:</u> Coast: 22 °C – 24 °C Hinterland: 19 °C – 21 °C	Inland and Southern Guyana	 Rainfall between: 10.0 mm and 45.0 mm.	<u>Maximum temperatures:</u> Coast: 29 °C – 31 °C Hinterland: 30 °C – 32 °C

Georgetown's long-term daily average rainfall for the next 10 days, from May 28 to June 06, 2026, is 10.8 mm per day.



Infrared Satellite images valid at 19:00 UTC (15:00 hrs)

Our Mission: To Observe, archive and understand Guyana's weather, and Climate and provide meteorological, hydrological and oceanographic service in support of Guyana's national needs and international obligation.

HYDROMETEOROLOGICAL SERVICE
MINISTRY OF AGRICULTURE

Table # 2: Occurrences of high and low tides for the next 24 hours and the times for sunrise and sunset.

Tonight (May 27, 2026)	Tomorrow Morning (28 May 2026)		Tomorrow Afternoon (28 May 2026)
<i>Low Tide 19:54 hrs Tide Height 1.13 m</i>	<i>High Tide 02:13 hrs Tide Height 2.81 m</i> <i>Low Tide 08:11 hrs Tide Height 0.72 m</i>		<i>High Tide 14:31 hrs Tide Height 2.53 m</i>
<i>Sunrise:</i>	<i>05:34 hrs</i>	<i>Sunset:</i>	<i>18:03 hrs</i>

SPRING TIDE ADVISORY: CITIZENS ARE ADVISED THAT THE SPRING TIDE ADVISORY WILL BE IN EFFECT FROM TOMORROW MORNING. RESIDENTS OF LOW-LYING, RIVERINE, AND FLOOD-PRONE AREAS ARE ADVISED TO TAKE THE NECESSARY PRECAUTIONS AGAINST FLOODING AS OVER-TOPPING IS LIKELY.

SEA CONDITIONS: MODERATE TO ROUGH SEAS WITH EASTERLY WAVES REACHING HEIGHTS OF 2.5 TO 3.0 METERS IN OPEN WATERS. THESE WAVES ARE LIKELY TO HAVE PERIODS OF 8 AND 9 SECONDS. MODERATE TO FRESH EASTERLY BREEZE.

Extended Forecast

Friday: Cloudy to overcast skies with scattered to frequent showers of varying intensities and continuous rain are likely to be experienced over Northern Guyana. Isolated thundershowers are also likely over Regions 3 to 5 and 7. ***Rainfall is expected to range between 20.0 mm and 60.0 mm.*** All remaining areas can expect cloudy skies with scattered showers and possible thundershowers. ***Rainfall is expected to range between 5.0 mm and 25.0 mm.***

Saturday through Tuesday: Cloudy skies with isolated to scattered showers and rain can be expected over Coastal Guyana during the morning hours. Improvements are expected this afternoon as partly cloudy skies are likely to persist. Inland areas and Southern Guyana can expect cloudy skies with scattered showers and rain. ***Rainfall is expected to range between 5.0 mm and 45.0 mm within 24 hours.***

For the Current Regional climate forecast, please see the latest Seasonal Climate Outlook, which is available on the Hydrometeorological Service's website <https://hydromet.gov.gy>.

An update in the bulletin is provided daily by the Hydromet Service.

Specialist Meteorologist: Satesh Nanlall

Our Mission: To Observe, archive and understand Guyana's weather, and Climate and provide meteorological, hydrological and oceanographic service in support of Guyana's national needs and international obligation.