HYDROMETEOROLOGICAL SERVICE
MINISTRY OF AGRICULTURE

WEATHER BRIEF for today Saturday, 21 November 2026, from the Hydrometeorological Service, Guyana

Rainfall records for the past 24 hours, measured at 08:00 hrs Saturday, November 21, 2026 were available for most stations.

Hossororo in Region 1 recorded the highest rainfall of 19.7 mm.

Severe Weather Warnings. The public is advised to take all necessary precautions as warmer than usual day and night-time temperatures are likely to continue across most of Guyana. In addition, thundershowers, heavy winds, and lightning strikes may be observed in some areas. Persons are asked to be alert and exercise caution in efforts to safeguard life and property.

Marine advisory: Spring tides, coupled with high-energy waves, will likely create dangerous sea conditions and may cause overtopping and damage to river and sea defences. All marine users should remain on high alert, and persons living in low-lying coastal and riverine areas should take all necessary precautions.

Synopsis: Regions 1 and Inland areas continued to experience mild to moderate instabilities. This was due to low-level convergence and troughs embedded within strong moisture plumes. These instabilities are expected to continue into the evening hours. Areas over Regions 6 to 10 will also experience mild to moderate instabilities during the night. Strong upper-level shear is hindering convective activity over these areas, and this pattern is expected to continue for the remainder of the forecast period. Elsewhere, ridging is the dominant feature and is expected to continue for the remainder of the forecast period.

Today's weather review: Isolated to scattered showers were observed over Regions 1, 7 and Inland areas.

<table>
<tr><td colspan="3">Saturday, 21 November 2026 (19:00 hrs – 07:00 hrs)</td><td colspan="3">Sunday, November 22, 2026 (07:00 hrs – 19:00 hrs)</td></tr>
<tr><td>Regions</td><td>Weather Conditions</td><td rowspan="3">Partly cloudy to fair skies can be expected over Coastal Regions 2 to 5. Regions 1, 6 to 10, and Inland areas can expect cloudy skies with isolated to scattered showers and thundershowers during the evening hours, with mostly fair skies likely from the early morning.

Winds: Gentle to moderate easterly to south-easterly breeze. Strong winds and lightning during thundershowers.

Minimum temperatures:

Coast: 23 ºC – 26 ºC

Hinterland: 21 ºC – 24 ºC</td><td>Regions</td><td>Weather Conditions</td><td rowspan="3">Partly cloudy and sunny skies are likely over Coastal Regions 2 to 5 throughout the day. Regions 1, 6 to 10 and Inland areas can expect cloudy skies with isolated to scattered showers and thundershowers from the early afternoon.

Winds: Gentle to moderate easterly to south-easterly breeze. Strong winds and lightning during thundershowers.

Maximum temperatures:

Coast: 31 ºC – 33 ºC

Hinterland: 33 ºC – 37 ºC</td></tr>
<tr><td>Regions 1, 6 to 10 and Inland areas</td><td>
Rainfall between: 5.0 mm and 20.0 mm.</td><td>Coastal Regions 2 to 5.</td><td>
No significant rainfall.</td></tr>
<tr><td>Coastal Regions 2 to 5.</td><td>
No significant rainfall.</td><td>Regions 1, 7, 6 to 10 and Inland areas</td><td>
Rainfall between: 5.0 mm and 15.0 mm.</td></tr>
</table>

Georgetown's long-term daily average rainfall for the next 10 days, from November 21 to November 30, 2026, is 7.7 mm per day

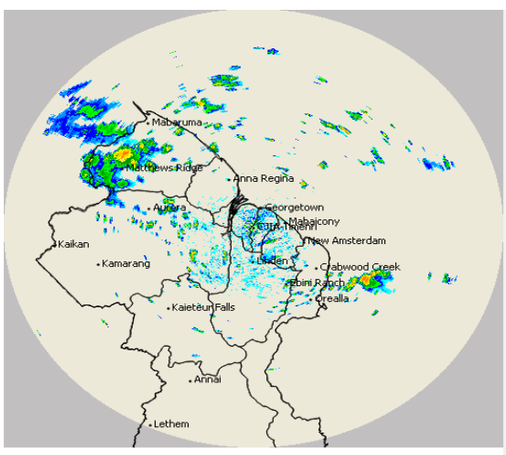

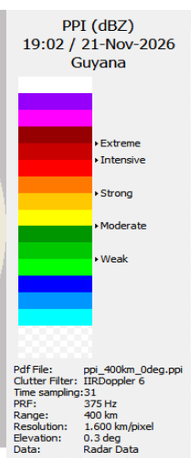



RADAR and Infrared Satellite images valid at 19:00 UTC (15:00 hrs)

Our Mission: To Observe, archive and understand Guyana's weather, and Climate and provide meteorological, hydrological and oceanographic service in support of Guyana's national needs and international obligation.

HYDROMETEOROLOGICAL SERVICE
MINISTRY OF AGRICULTURE

Table #2: Occurrences of high and low tides for the next 24 hours, and the times for sunrise and sunset.

Tonight (November 21, 2026)	Tomorrow Morning (22 November 2026)		Tomorrow Afternoon (22 November 2026)
Low Tide: 19:40 hrs *Tide Height: 0.82 m*	*High Tide: 02:06 hrs* *Tide Height: 2.71 m* *Low Tide: 07:53 hrs* *Tide Height: 0.83 m*		*High Tide: 13:58 hrs* *Tide Height: 2.93 m*
Sunrise:	*05:44 hrs*	*Sunset:*	*17:31 hrs*

SPRING TIDE ADVISORY: CITIZENS ARE ADVISED THAT THE SPRING TIDE ADVISORY IS IN EFFECT. RESIDENTS OF LOW-LYING, RIVERINE, AND FLOOD-PRONE AREAS ARE ADVISED TO TAKE THE NECESSARY PRECAUTIONS AGAINST FLOODING AS OVERTOPIING IS LIKELY.

SEA CONDITIONS: SLIGHT TO MODERATE SEAS WITH EASTERLY SWELLS REACHING HEIGHTS OF 1.5 TO 2.0 METERS IN OPEN WATERS. THESE WAVES ARE LIKELY TO HAVE PERIODS OF 7 AND 13 SECONDS. GENTLE TO MODERATE EASTERLY BREEZE.

Extended Forecast

Monday and Friday: ***Partly cloudy and sunny skies are likely over Coastal Regions 2 to 5 throughout the day. Regions 1, 6 to 10 and Inland areas can expect cloudy skies with isolated to scattered showers and thundershowers from the early afternoon. Rainfall is expected to range from 5.0 mm to 20.0 mm within 24 hours over Regions 1, 6 to 10 and Inland areas.***

Tuesday through Thursday: ***Mostly fair and sunny skies are likely to be experienced over Coastal Regions 2 to 5 and Region 9, with no significant rainfall expected. Regions 1, 2, 7, 8 and Inland areas can expect cloudy skies with light to moderate showers and isolated thundershowers from the afternoon. Rainfall is expected to range from 5.0 mm to 15.0 mm within 24 hours over Regions 1, 2, 7, 8 and Inland areas.***

For the Current Regional climate forecast, please see the latest Seasonal Climate Outlook, which is available on the Hydrometeorological Service's website https://hydromet.gov.gy.

An update in the bulletin is provided daily by the Hydromet Service.

Specialist Meteorologist: Satesh Nanlall

Our Mission: To Observe, archive and understand Guyana's weather, and Climate and provide meteorological, hydrological and oceanographic service in support of Guyana's national needs and international obligation.