



HYDROMETEOROLOGICAL SERVICE
MINISTRY OF AGRICULTURE

WEATHER BRIEF for Sunday 11 January 2026, from the Hydrometeorological Service, Guyana-
Rainfall records for the past 24 hours, measured at 08:00 hours on Sunday, 11 January 2026, were available for some stations. Leonora Corner in Region 3 recorded the highest rainfall of 77.5mm.
Synopsis: Low to mid-level convection continues to induce weak to moderate instabilities mainly in Regions 1 to 4, 7, 8, and the Central Region 6. Elsewhere, weak instability.
Weather review: Cloudy to overcast skies with occasional showers and intermittent rain in Regions 1 to 4, 7, 8, and 10. Elsewhere, scattered showers.

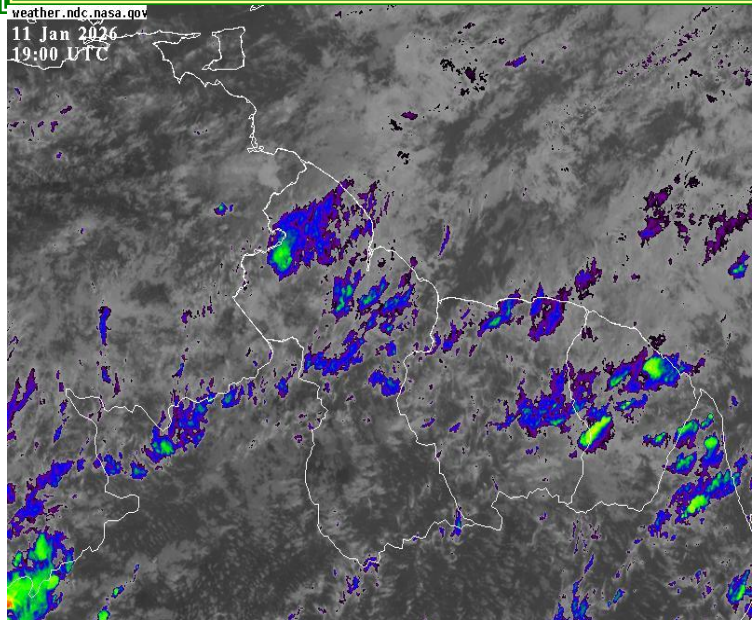
Table # 1 Weather forecast for the next twenty-four hours

Sunday, January 11, 2025 (19:00 hrs – 07:00 hrs)			Monday, January 12, 2026 (07:00 hrs – 19:00 hrs)		
Regions	Weather Conditions	Partly cloudy skies with no significant rainfall. <u>Winds:</u> Light to gentle Easterly breeze. <u>Minimum temperatures:</u> <u>Coast:</u> 22 °C – 25°C <u>Elsewhere:</u> 19 °C – 24°C	Regions	Weather Conditions	Partly cloudy to cloudy with occasional showers in Regions 1 to 4 and 7. Elsewhere, no significant rainfall. <u>Winds:</u> North-easterly to Easterly breeze. <u>Maximum temperatures:</u> <u>Coast:</u> 30 °C – 32°C <u>Elsewhere:</u> 30 °C – 34°C
Regions 1 to 10.	 Rainfall is not significant.		Regions 1 to 10.	 Rainfall between 0 and 20mm.	


Georgetown's long-term daily average rainfall for the next 10 days, 11 January to 20 January 2026, is 6.7mm per day.

Weather Warning: **None at this time,**

HYDROMETEOROLOGICAL SERVICE
MINISTRY OF AGRICULTURE



The Infrared Satellite image is valid at 19:00 UTC (15:00hrs) on Sunday,11 January 2026.



Radar-generated Image valid 19:02-UTC (15:02 hrs). On Sunday, 11,January 2026.

Our Mission: To Observe, archive and understand Guyana’s weather, and Climate and provide meteorological, hydrological and oceanographic service in support of Guyana’s national needs and international obligation.

HYDROMETEOROLOGICAL SERVICE MINISTRY OF AGRICULTURE

Table # 2: Occurrences of high and low tides for the next 24 hours and the times for sunrise and sunset.

Tonight (January 11, 2025)	Tomorrow Morning, Monday, January 12, 2026)		Tomorrow, afternoon, Monday, January 12, 2026
<div> <div>High Tide 22:22 hrs Height 2.22m</div> <div>SPRING TIDE IS NOT IN EFFECT</div> </div>	<div> <div>Low Tide: 04:42 Height 1.46m</div> <div>High Tide 11:46 hrs Height 2.33m</div> <div>SPRING TIDE IS NOT IN EFFECT</div> </div>		<div> <div>Low Tide: 17:44 Height 1.09m</div> </div>
Sunrise:	06:07 hrs	Sunset:	17:52hrs.

SPRING TIDE ADVISORY: *It is not in effect.*

SEA CONDITIONS: Moderate in open waters with North-easterly to Easterly swells reaching 1.5 to 2.0 meters (4 to 8 ft) and increasing.

- These waves will likely have periods of 11 and 13 seconds**

Winds: Gentle to Moderate North-easterly to Easterly breeze.

Tuesday: Early morning cloudy skies, with showers in coastal areas of Regions 1 to 4. In the other areas, no significant rainfall. For the remainder of the forecast period, except for scattered showers, sunny skies will dominate. **Rainfall between 0 and 30mm.**

Wednesday through Saturday: No significant rainfall in the early morning. For the remainder of the forecast period, except for scattered showers, mostly sunny skies will dominate. **Rainfall between 0 and 15mm**

For the climate forecast, please refer to the latest Climate Outlook, which is now available. For the regional climate forecast, please see the latest Climate Outlook, available on the Hydrometeorological Service's website at <https://hydromet.gov.gy>. An update in the bulletin is provided daily by the Hydromet Service.

Meteorological Officer: Julian Francois

Our Mission: To Observe, archive and understand Guyana's weather, and Climate and provide meteorological, hydrological and oceanographic service in support of Guyana's national needs and international obligation.