

HYDROMETEOROLOGICAL SERVICE
MINISTRY OF AGRICULTURE



Weather Brief for Thursday, 15 January 2026 from the Hydrometeorological Service, Guyana.

Rainfall records for the past 24 hours, measured at 08:00hrs Thursday, 15 January 2026 were available for most of the stations. **Melville Wakenaam in Region 3 recorded the highest rainfall of 48.0 mm.**

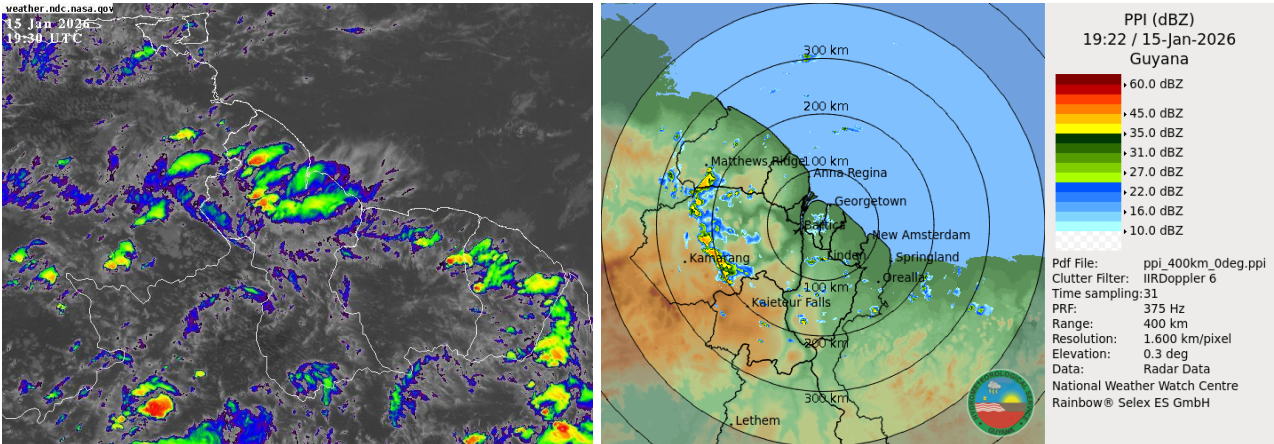
Synopsis: A weak low-level surface trough, embedded within shallow to isolated deep-layer moisture plumes, is influencing atmospheric conditions over Guyana. This feature is enhancing low-level convergence and localized instability, thereby supporting the development of cloudiness and intermittent shower activity across the area.

Today's weather review: Predominantly cloudy conditions with scattered showers were observed across Guyana.

Table # 1 Weather forecast for the next twenty-four hours

Thursday, 15 January 2026 (19:00 hrs. – 07:00 hrs.)			Friday 16, January, 2026 (07:00 hrs. – 19:00 hrs.)		
Regions	Weather Conditions	Partly cloudy to cloudy skies can be expected across Guyana with scattered showers over regions 6 and 9 and passing showers elsewhere.	Regions	Weather Conditions	Throughout Guyana, expect mostly cloudy skies today, with brief to scattered showers at times.
Regions 1 to 10	 Rainfall is expected to be between 5 and 15 mm.	<u>Winds:</u> Gentle to moderate northeast to easterly breeze.	Regions 1 to 10	 Rainfall between 0 and 20 mm.	<u>Winds:</u> Moderate northeast to easterly breeze.
		<u>Minimum temperatures:</u>			<u>Maximum temperatures:</u>
		Coast: 22 °C – 24°C			Coast: 29 °C – 31°C
		Hinterland: 20 °C – 22 °C			Hinterland: 30 °C – 32 °C

The long-term daily average rainfall for Georgetown, for the next 10 days, January 16, 2026, to January 25, 2026, is 6.5 mm per day.



Infrared Satellite and Radar images valid 19:30 UTC (15:30 hrs) Thursday, 15 January 2026

Table # 2: Occurrences of high and low tides for the next 24 hours and the times for sunrise and sunset.

Tonight (January 15, 2025)	Tomorrow Morning (January 16, 2026)		Tomorrow Afternoon (January 16, 2026)
Low Tide 20:30 hrs, Height 0.82 m	High Tide 02:50 hrs, Height 2.39 m Low Tide 08:45 Hrs, Height 1.13 m		High Tide 14:48 Hrs, Height 2.68 m
Sunrise:	06:09 hrs	Sunset:	17:55 hrs

Sea conditions:

- Open waters are expected to be moderate to rough, with northeast to easterly swells reaching 2.0 to 3.0 metres (5 to 8 feet) and remaining steady.
- Wave periods are forecast to range between 8 and 9 seconds.
- Moderate to fresh northeasterly to easterly breezes are also expected.

Our Mission: To Observe, archive and understand Guyana’s weather, and Climate and provide meteorological, hydrological and oceanographic service in support of Guyana’s national needs and international obligation.

HYDROMETEOROLOGICAL SERVICE
MINISTRY OF AGRICULTURE

Extended Forecast

Saturday to Monday: Mostly cloudy skies with intermittent showers across Guyana. Rainfall is expected to be between 20 and 40 mm.

Tuesday and Wednesday: Cloudy to overcast conditions are expected through mid-morning, with frequent showers and periods of rain affecting coastal areas. Elsewhere, brief to scattered showers are anticipated during the afternoon. Rainfall totals are forecast to range between 10 and 30 mm along the coast, and between 0 and 10 mm across other areas.

For the Regional climate forecast, please see Guyana's Seasonal Climate Outlook January to March 2026, produced by the Climatological section of the Hydrometeorological Service and available on the website: <http://hydromet.gov.gy/weather/seasonal-outlook/>

Update in the bulletin is provided daily by the Hydromet Service: www.hydromet.gov.gy
[Meteorologist: E. McPherson](#)

Our Mission: To Observe, archive and understand Guyana's weather, and Climate and provide meteorological, hydrological and oceanographic service in support of Guyana's national needs and international obligation.