




HYDROMETEOROLOGICAL SERVICE
MINISTRY OF AGRICULTURE

WEATHER BRIEF for Thursday 03 July 2025, from the Hydrometeorological Service, Guyana-
Rainfall records for the past 24 hours, measured at 08:00hrs on Thursday, 03 July 2025, were available for some stations. Kumaka in Region 1 recorded the highest rainfall of 157.2mm

Synopsis: Tropical wave (Tw#9) interacting with the Intertropical Convergence Zone(ITCZ) is generating unstable conditions and deep convection in the forecast area.

Weather review: Partly cloudy to cloudy skies with occasional showers and thundershowers in Regions 1 to 3, 10, and inland areas of Regions 4 and 5. Elsewhere partly cloudy and sunny with scattered showers.

Table # 1 Weather forecast for the next twenty-four hours

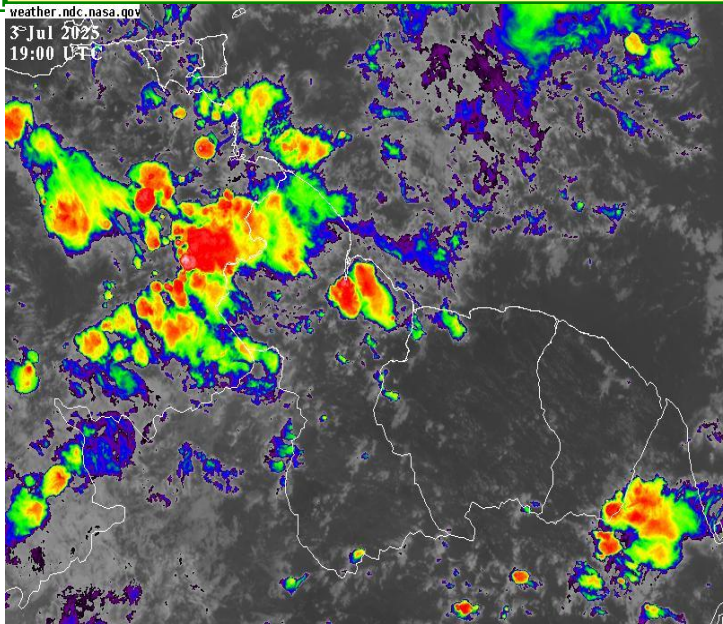
Thursday, July 03, 2025 (19:00 hrs – 07:00 hrs)			Friday, July 04, 2025 (07:00 hrs – 19:00 hrs)		
Regions	Weather Conditions		Regions	Weather Conditions	
Regions 8, 9, and the South Region 6.	 Rainfall between 20 and 40 mm.	Partly cloudy to cloudy skies, with frequent showers in Regions 8, 9, and the South Region 6, elsewhere, scattered showers. Wind: Light to gentle Easterly to South-easterly breeze. Minimum temperatures: Coast: 22 °C – 25°C Other areas 19 °C – 24 °C	Regions 1 to 3, 6, and 9.	 Rainfall between 15 and 30mm.	Partly cloudy to cloudy skies with frequent showers, in Regions 1 to 3, 6, and 9, Elsewhere, scattered to occasional showers. Winds: Gentle to Moderate North-easterly to Easterly breeze. Maximum temperatures: Coast: 29 °C – 32°C Elsewhere: 30 °C – 33°C
			Elsewhere	 Between 5 and 15mm	

Georgetown's long-term daily average rainfall for the next 10 days, 03 July to 12 July 2025, is 10.4mm per day.

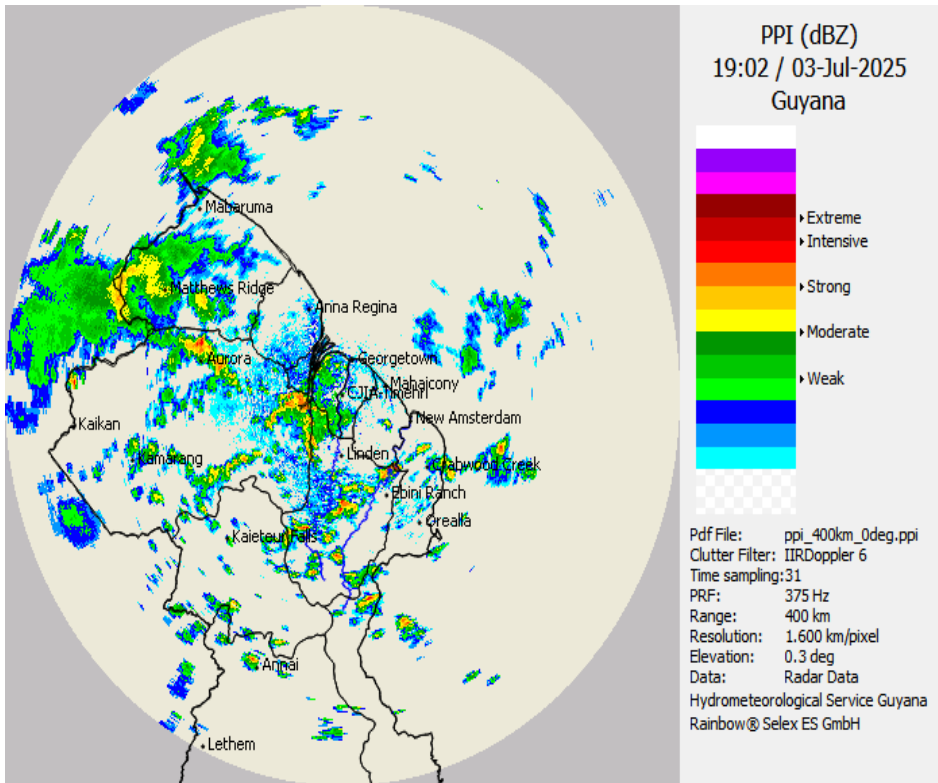
Weather Warnings:

Because of the current and forecasted weather conditions, additional rainfall will likely result in and/or exacerbate water accumulations and flooding. Hilly areas may experience land slippages; areas of thundershowers are likely to experience heavy winds and lightning strikes. Persons are asked to remain alert and exercise caution in efforts to safeguard life and property.

HYDROMETEOROLOGICAL SERVICE
MINISTRY OF AGRICULTURE



The Infrared Satellite image is valid at 19:00 UTC (15:00hrs) on Thursday,03 July 2025.



Radar-generated Image valid 19:02-UTC (15:02 hrs). On Thursday, 03 July 2025.

Table # 2: Occurrences of high and low tides for the next 24 hours and the times for sunrise and sunset.

Tonight (July 03, 2025)	Tomorrow Morning (Friday, July 04, 2025)		Tomorrow, afternoon, Friday, July, 04 2025)
High Tide 23:11 hrs Height 2.42 m SPRING TIDE IS NOT IN EFFECT	Low Tide: 05:07 Height 1.13M High Tide 10:48 hrs Height 2.22 SPRING TIDE IS IN NOT EFFECT		Low Tide: 17:09 Height 1.44M
Sunrise:	05:40 hrs	Sunset:	18:11hrs.

SPRING TIDE ADVISORY: *It is not in effect.*

Our Mission: To Observe, archive and understand Guyana’s weather, and Climate and provide meteorological, hydrological and oceanographic service in support of Guyana’s national needs and international obligation.

HYDROMETEOROLOGICAL SERVICE
MINISTRY OF AGRICULTURE

SEA CONDITIONS: Moderate Easterly to South-easterly seas, with heights reaching 1.0 to 2.0 meters(4 to 6 ft) in open waters. Waves will likely have periods of between 7 and 9 seconds.

Winds: Light to Gentle to Easterly to South-easterly breeze.

Saturday: Early morning cloudy skies with frequent showers in Region 9, Central, and South Region 6. Elsewhere, partly cloudy with scattered showers. For the remainder of the day, partly cloudy and sunny skies, with scattered showers, in all of the Regions. **Rainfall between 15 and 30mm in Region 9, Central and South Region 6, elsewhere, between 10 and 15mm.**

Sunday, through Wednesday: Early morning, partly cloudy skies with no significant rainfall. In the late morning and the remainder of the forecast period, partly cloudy to cloudy with scattered showers, in all of the Regions. **Rainfall, between 0 and 15mm.**

For the climate forecast, please see the latest Climate Outlook, which is available. For the regional climate forecast, please see the latest Climate Outlook, which is available on the Hydrometeorological Service's website <https://hydromet.gov.gy> An update in the bulletin is provided daily by the Hydromet Service.

Meteorological Officer: Julian Francois