



HYDROMETEOROLOGICAL SERVICE
MINISTRY OF AGRICULTURE

WEATHER BRIEF for Monday 07 July 2025, from the Hydrometeorological Service, Guyana-
Rainfall records for the past 24 hours, measured at 08:00hrs on Monday, 07 July 2025, were available for
some stations. Aishalton in Region 9 recorded the highest rainfall of 77.8mm

Synopsis: Instabilities from Tropical Wave #10 and the Intertropical Convergence Zone(ITCZ)are
affecting Guyana. However, shearing and the Saharan Dust have inhibited deep convection.

Weather review: Partly cloudy to cloudy skies with occasional showers in inland areas. Elsewhere
partly cloudy and sunny with brief passing showers.

Table # 1 Weather forecast for the next twenty-four hours

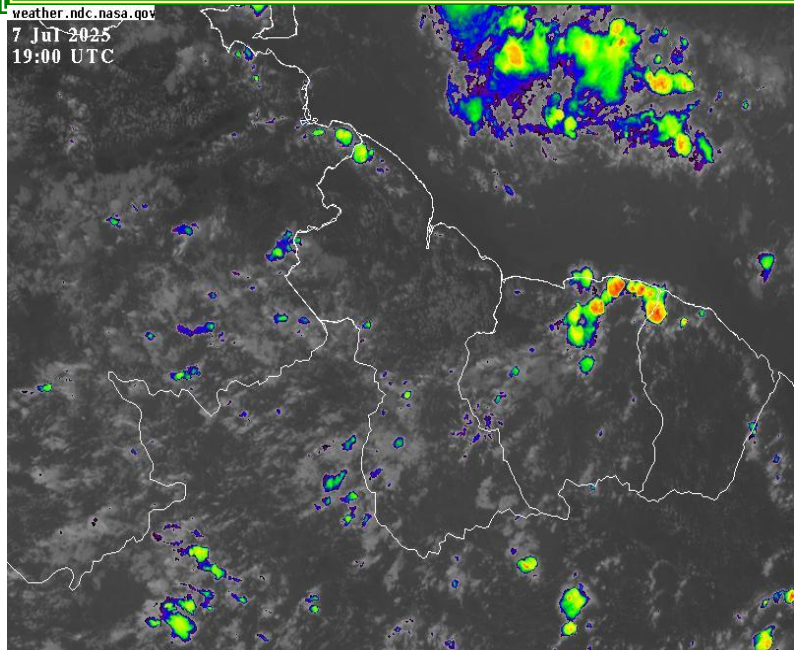
Monday, July 07, 2025 (19:00 hrs – 07:00 hrs)			Tuesday, July 08, 2025 (07:00 hrs – 19:00 hrs)		
Regions	Weather Conditions		Regions	Weather Conditions	
Regions I to 10.	 Rainfall between 0 and 15 mm.	Partly cloudy to cloudy skies with scattered showers in the South Regions 6, 9, and coastal areas. Elsewhere, no significant rainfall. <u>Wind:</u> Light to gentle Easterly to South-easterly breeze. <u>Minimum temperatures:</u> Coast: 22 °C – 25°C Other areas 19 °C – 24 °C	Regions 1 to 10.	 Rainfall between 5 and 20mm.	Partly cloudy to cloudy skies with occasional showers in Regions 1 and 2. In the other Regions, scattered showers. <u>Winds:</u> Gentle to Moderate to Easterly breeze. <u>Maximum temperatures:</u> <u>Coast:</u> 30 °C – 32°C <u>Elsewhere:</u> 31 °C – 33°C

Georgetown's long-term daily average rainfall for the next 10 days, 07 July to 16 July 2025, is 9.8mm per day.

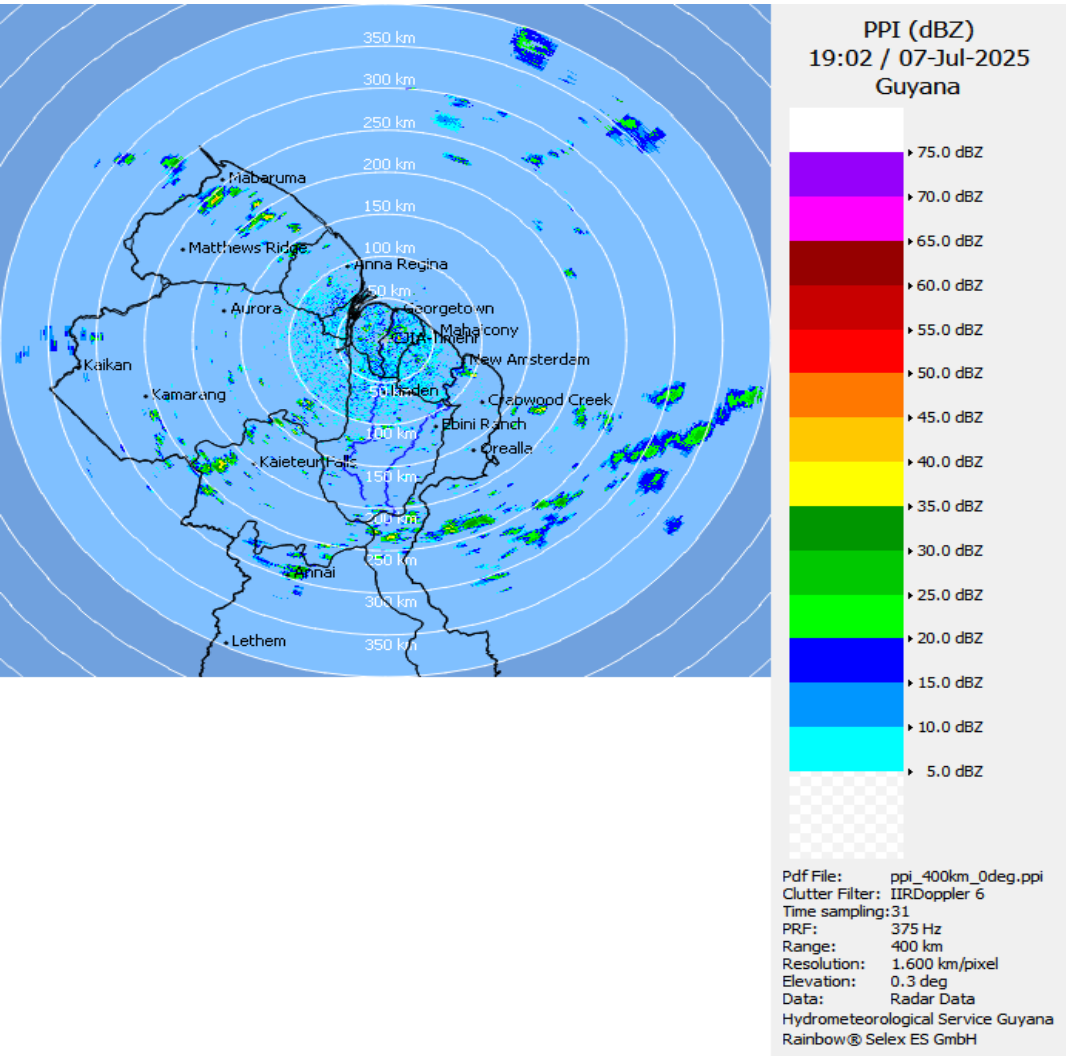
Weather Warnings: .

Because of the current and forecasted weather conditions, additional rainfall will likely result in and/or exacerbate water accumulations and flooding. Hilly areas may experience land slippages; areas of thundershowers are likely to experience heavy winds and lightning strikes. Persons are asked to remain alert and exercise caution in efforts to safeguard life and property.

HYDROMETEOROLOGICAL SERVICE
MINISTRY OF AGRICULTURE



The Infrared Satellite image is valid at 19:00 UTC (15:00hrs) on Monday,07 July 2025.



Radar-generated Image valid 19:02-UTC (15:02 hrs). On Monday, 07 July 2025.

Our Mission: To Observe, archive and understand Guyana’s weather, and Climate and provide meteorological, hydrological and oceanographic service in support of Guyana’s national needs and international obligation.

HYDROMETEOROLOGICAL SERVICE
MINISTRY OF AGRICULTURE

Table # 2: Occurrences of high and low tides for the next 24 hours and the times for sunrise and sunset.

Tonight (July 07, 2025)	Tomorrow Morning (Tuesday, July 08, 2025)		Tomorrow, afternoon, Tuesday, July, 08 2025)
Low Tide: 20:11 Height 1.27M	High Tide 2:16 hrs Height 2.63 SPRING TIDE IS IN NOT EFFECT Low Tide: 08:40 Height 0.76M		High Tide 14:59 hrs Height 2.39 SPRING TIDE IS IN NOT EFFECT
Sunrise:	05:41 hrs	Sunset:	18:11hrs.

SPRING TIDE ADVISORY: It is not in effect.

SEA CONDITIONS: Moderate Easterly to South-easterly seas, with heights reaching 1.0 to 1.5 meters(3 to 5 ft) in open waters. Waves will likely have periods of between 7 and 9 seconds.

Winds: Light to Gentle to Easterly to South-easterly breeze.

Wednesday and Thursday: Partly cloudy to cloudy in the morning with occasional showers in Regions 1 to 5. Elsewhere, no significant rainfall. For the remainder of the forecast period, partly cloudy and sunny skies, with scattered showers in all of the Regions. Rainfall, between 0 and 30mm, the maximum in Regions 1 and 2.

Friday and Saturday: Cloudy to overcast skies in the early morning, with frequent showers, intermittent rain, and thundershowers, in Region 9 and South Region 6. Elsewhere, scattered showers. For the remainder of the forecast period, partly cloudy to cloudy skies with scattered showers. Rainfall, between 20 and 50mm, in Region 9 and South Region 6. Elsewhere, between 10 and 20mm.

Sunday: Partly cloudy to cloudy skies with scattered showers in all of the Regions. Rainfall, between 5 and 15mm.

For the climate forecast, please see the latest Climate Outlook, which is available. For the regional climate forecast, please see the latest Climate Outlook, which is available on the Hydrometeorological Service’s website <https://hydromet.gov.gy> An update in the bulletin is provided daily by the Hydromet Service.

Meteorological Officer: Julian Francois