



Hydrometeorological Service

Ministry of Agriculture, Guyana



Weather Brief for Tuesday, 02 June 2026 from the Hydrometeorological Service, Guyana





Rainfall records for the past 24 hours, measured at 08:00hrs Tuesday, 02 June 2026 were available for most of the stations. **Wisburg in Region 10 recorded the highest rainfall of 95.0 mm.**

Severe Weather Advisory: Soils are already saturated from previous rainfall, and given forecast conditions, any additional rainfall is highly likely to result in or exacerbate flooding in low-lying and poorly-drained areas. Increased mudslide potential in hilly areas, and areas with thundershowers, strong winds, and lightning may occur. Persons are asked to take the necessary precautions to safeguard life and property.

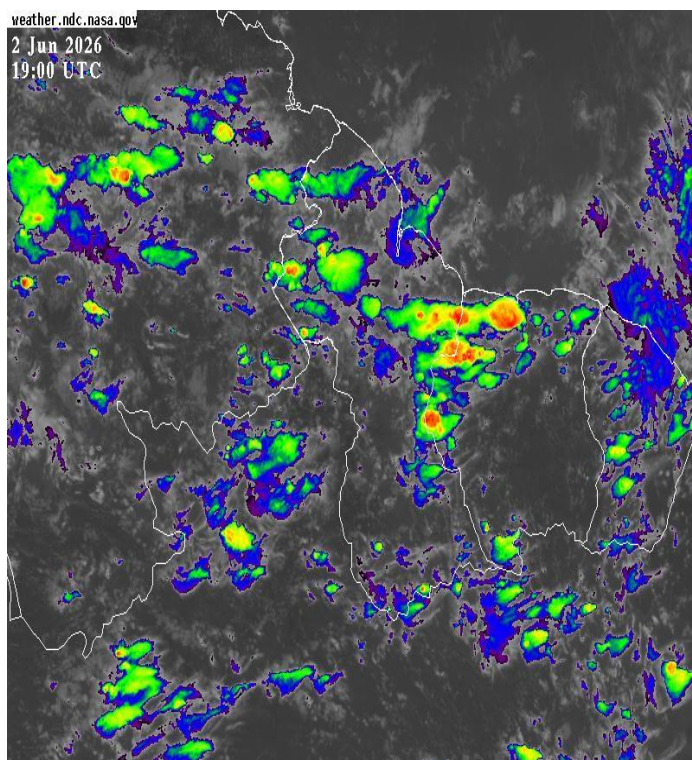
Synopsis: A broad Atlantic high-pressure system strengthened and moved a little further north, enabling approaching tropical waves to influence moisture flows/transports from the ITCZ in the east and southeast. Both ECMWF and GFS indicate elevated precipitable water and low-level convergence, with continued support by upper-level divergence generating favorable conditions for widespread instabilities, with more unstable conditions developing over inland and southern regions. Similar atmospheric conditions expected for the next 2 days, with a gradual increase in instabilities from Friday.

Today's weather review: Mostly cloudy skies with intermittent showers, thundershowers, and rain were observed. Conditions improved over coastal regions in the afternoon.


Table # 1 Weather forecast for the next twenty-four hours

Tuesday, 02 June 2026 (19:00 hrs – 07:00 hrs)			Wednesday, 03 June 2026 (07:00 hrs – 19:00 hrs)		
	Weather Conditions	Inland regions 6 to 10 can expect cloudy skies with intermittent rain and isolated thundershowers. Elsewhere, partly cloudy to cloudy skies with intermittent morning showers and rain. <u>Winds:</u> Gentle to moderate easterly breeze.		Weather Conditions	Morning cloudy skies, with light to moderate showers and rain expected over regions 1 to 5; conditions improve afterwards. Other regions can expect cloudy skies in the afternoon with intermittent rain and thundershowers. <u>Winds:</u> Moderate to fresh southeasterly breeze.
Inland regions 6 to 10	 Rainfall between 20 & 40 mm		Regions 1 to 5	 Rainfall between 10 & 35 mm	
Other regions.	 Rainfall between 5 & 15 mm	<u>Minimum temperatures:</u> Coast: 21 °C – 24°C Hinterland: 20 °C – 23 °C	Other regions.	 Rainfall between 20 & 50 mm	<u>Maximum temperatures:</u> Coast: 27 °C – 31 °C Hinterland: 27 °C – 32 °C

The long-term daily average rainfall for Georgetown for the next 10 days, June 03 to 12, 2026, is 10.8 mm per day.



Infrared Satellite image valid 19:00 UTC (15:00hrs) Tuesday, 02 June 2026.



Radar image valid 19:02 UTC (15:02hrs) Tuesday, 02 June 2026

Our Mission: To Observe, archive and understand Guyana's weather, and Climate and provide meteorological, hydrological and oceanographic service in support of Guyana's national needs and international obligation.



Hydrometeorological Service

Ministry of Agriculture, Guyana



Table # 2: Occurrences of high and low tides for the next 24 hours and the times for sunrise and sunset.

Tonight (June 02, 2026)	Morning (June 03, 2026)		Afternoon (June 03, 2026)
Low Tide 23:22hrs Tide Height 1.09m	High Tide 05:31hrs Tide Height 2.69m		Low Tide 12:02hrs Tide Height 0.75m
Sunrise:	05:34hrs	Sunset:	18:04hrs

Spring Tide Advisory: The Spring Tide is not in effect.

Sea conditions:

- Moderate northeasterly seas with swells reaching 2.0 to 2.5 meters in pen waters.
- These waves will likely have periods of between 8 and 9 seconds.
- Moderate easterly breeze.

Extended Forecast

Thursday: Morning cloudy skies, with light to moderate showers and rain expected over regions 1 to 5; conditions improve afterwards. Other regions can expect cloudy skies in the afternoon with intermittent rain and thundershowers. **Rainfall is expected to be between 10 mm and 35 mm over regions 1 to 5, and between 20 mm and 50 mm elsewhere within 24 hours.**

Friday: Regions 6 to 10 can expect cloudy to overcast skies with intermittent rain and thundershowers. Elsewhere, cloudy skies with frequent showers. **Rainfall is expected between 20 mm and 60 mm over regions 6 to 10, and between 10 mm and 25 mm elsewhere within 24 hours.**

Saturday: Cloudy to overcast skies with frequent rain and isolated thundershowers are likely over Guyana. **Rainfall is expected between 20 mm and 70 mm within 24 hours.**

Sunday and Monday: Mostly cloudy skies with frequent showers can be expected across Guyana. **Rainfall is expected between 10 mm and 30 mm within 24 hours.**

For the Current Regional climate forecast, please see the latest Seasonal Climate Outlook, which is available on the Hydrometeorological Service's website <https://hydromet.gov.gy>

An update in the bulletin is provided daily by the Hydromet Service.

Specialist Meteorologist: Doodnauth Ramlakhan

Our Mission: To Observe, archive and understand Guyana's weather, and Climate and provide meteorological, hydrological and oceanographic service in support of Guyana's national needs and international obligation.