

HYDROMETEOROLOGICAL SERVICE
MINISTRY OF AGRICULTURE

WEATHER BRIEF for Friday 05 June 2026, from the Hydrometeorological Service, Guyana-





Rainfall records for the past 24 hours, measured at 08:00 hours on Friday, 05 June 2026, were available for some stations. Bartica, Track-F-Bydarabu in Region 7 recorded the highest rainfall of 19.9mm.

Synopsis: A combination of Tropical Wave #10 and the Inter-Tropical Convergence Zone (ITCZ) is currently affecting Guyana. However, due to limited atmospheric dynamics and energy associated with the wave, only a modest enhancement of rainfall activity is expected. Despite this, periods of showers and isolated thundershowers may still occur across parts of the country.

Tropical Wave #11 remains on track to affect Guyana on late Saturday into Sunday and Monday, and is forecast to interact with a more favorable atmospheric environment. This interaction is expected to enhance moisture convergence and convective development, increasing the likelihood of moderate-to-heavy rainfall, particularly along coastal and near-coastal areas.

Weather review: Cloudy with occasional showers in South Guyana. Elsewhere, partly cloudy and sunny with no significant rainfall.


Table # 1 Weather forecast for the next twenty-four hours

Friday (Night), June 05, 2026 (19:00 hrs – 07:00 hrs)			Saturday 06 June 2026 (07:00 hrs – 19:00 hrs)		
Regions	Weather Conditions		Regions	Weather Condition	
Coastal area, Central Region 6, and North Region 9.	 Rainfall is expected to range between 20 and 50mm. along coastal areas, Central Region 6, and North Region 9.	Partly cloudy to cloudy skies with frequent showers along coastal areas, Central Region 6, and North Region 9. Elsewhere, scattered showers. Winds: Gentle to moderate North-east to easterly Minimum temperatures: Coast: 22°C – 24°C Elsewhere: 19 °C – 23°C	Regions 1 to 5, and the North Region 6.	 Rainfall is expected to range between 20 and 70mm. in Regions 1 to 5 and the North Region 6.	Cloudy with frequent showers and thundershowers in Regions 1 to 5, 8, North and Central Region 6. In the other areas, scattered to occasional showers. . Winds: Moderate to fresh North- east to easterly breeze with occasional gusts in thundershowers. Maximum temperatures: Coast: 27°C – 31°C Elsewhere: 28 °C – 33°C
Elsewhere.	 10 and 15mm.		Elsewhere.	 10 and 20mm.	

Georgetown's long-term daily average rainfall for the next 10 days, 05 June to 14 June 2026, is 10.4mm per day.

Weather Warning: In areas of thundershowers, heavy winds and lightning strikes are likely to be observed.

HYDROMETEOROLOGICAL SERVICE
MINISTRY OF AGRICULTURE



The Infrared Satellite image is valid at 19:00 UTC (15:00hrs) on Friday, 05 June 2026.

Table # 2: Occurrences of high and low tides for the next 24 hours and the times for sunrise and sunset.

Tonight (June 05, 2026)	Tomorrow Morning, June 06, 2026)		Tomorrow, afternoon, June 06, 2026
High Tide 19:23 hrs Height 2.46m SPRING TIDE IS NOT IN EFFECT	Low Tide: 01:22 Height 1.30m		Low Tide: 13:57 Height 0.97m
	High Tide 07:40 hrs Height 2.59m SPRING TIDE IS NOT IN EFFECT		
Sunrise:	05:35 hrs	Sunset:	18:05hrs.

SPRING TIDE ADVISORY: *It is not in effect.*

SEA CONDITIONS: Moderate in open waters with North-easterly swells reaching 1.0 to 2.0 meters (3 to 6ft) and increasing.,

These waves will likely have periods of 7 and 8 seconds,

Winds: Gentle to moderate north-east to easterly breeze.

Sunday: Mostly cloudy skies with scattered showers in the early morning. In the late morning and the remainder of the forecast period, all Regions can expect occasional to frequent showers. Thundershowers are likely. **Rainfall is expected to range between 20 and 60mm.**

Monday and Tuesday: Partly cloudy to cloudy with scattered to occasional showers in all the Regions. **Rainfall is expected to range between 10 and 20mm.**

Wednesday and Thursday: Frequent showers and thundershowers over Regions 1 to 4, in the morning and early afternoon. Elsewhere, scattered showers. For the remainder of the forecast period, Regions 7, 8, and Central Region 6 can expect occasional showers. In the other areas, brief showers. **Rainfall is expected to range between 15 and 50mm.**

For the climate forecast, please refer to the latest Climate Outlook, which is now available. For the regional climate forecast, please see the latest Climate Outlook, available on the Hydrometeorological Service's website at <https://hydromet.gov.gy>. An update in the bulletin is provided daily by the Hydromet Service.

Julian Francois
Meteorological Officer: