





HYDROMETEOROLOGICAL SERVICE
MINISTRY OF AGRICULTURE

WEATHER BRIEF for Friday 06 June 2025, from the Hydrometeorological Service, Guyana-
Rainfall records for the past 24 hours, measured at 08:00hrs on Friday, 06 June 2025, were available for some stations. Parika in Region 3 recorded the highest rainfall of 27.0mm

Synopsis: Weak to moderate instabilities continued to affect Guyana, as the Intertropical Convergence Zone (ITCZ) continues to dump plumes of moisture in the area. Tropical Wave (Tw3) is approaching Guyana and is expected to interact with the ITCZ, thus inducing strong atmospheric instabilities. The wave axis should be in the forecast area by Monday or Tuesday, once atmospheric dynamic remains the same.

Today's Weather review: Cloudy to overcast skies with frequent showers, light rain and thundershowers over Regions 3 to 5, 7 to 10, and Central Region 6, elsewhere, partly cloudy to cloudy with scattered showers.

Table # 1 Weather forecast for the next twenty-four hours

Friday, June 06, 2025 (19:00 hrs – 07:00 hrs)			Saturday, June 07, 2025 (07:00 hrs – 19:00 hrs)		
Regions	Weather Conditions		Regions	Weather Conditions	
Regions 1 to 5, 10, and North Region 6	 Rainfall between 15 and 40mm	Partly cloudy to cloudy skies with scattered to occasional showers, in Regions 1 to 5, 10, and North Region 6, elsewhere, scattered showers. <u>Wind:</u> Light to gentle North-easterly to Easterly breeze. <u>Minimum temperatures:</u> Coast: 22 °C – 25°C Other areas 20 °C – 24 °C	Regions 1 to 5, 10, and North Region 6.	 Rainfall between 20 and 40mm.	Partly cloudy to cloudy skies with frequent showers in Region 1 to 5, 10, and North Region 6, elsewhere scattered showers, in the morning. In the afternoon and the remainder of the forecast period, all Regions can expect scattered showers. <u>Winds:</u> Gentle to Moderate Easterly breeze. <u>Maximum temperatures:</u> <u>Coast:</u> 29 °C – 31°C <u>Elsewhere:</u> 30 °C – 33 °C
Elsewhere	 Rainfall between 15 and 20mm		Elsewhere	 10 and 20mm.	

Georgetown's long-term daily average rainfall for the next 10 days, 06 June to 15 June 2025, is 11.6mm per day.


Weather Warnings: .

Because of the current and forecasted weather conditions, additional rainfall will likely result in and/or exacerbate water accumulations and flooding. Hilly areas may experience land slippages; areas of thundershowers are likely to experience heavy winds and lightning strikes. Persons are asked to remain alert and exercise caution in efforts to safeguard life and property.

HYDROMETEOROLOGICAL SERVICE
MINISTRY OF AGRICULTURE

weather.ndc.nasa.gov

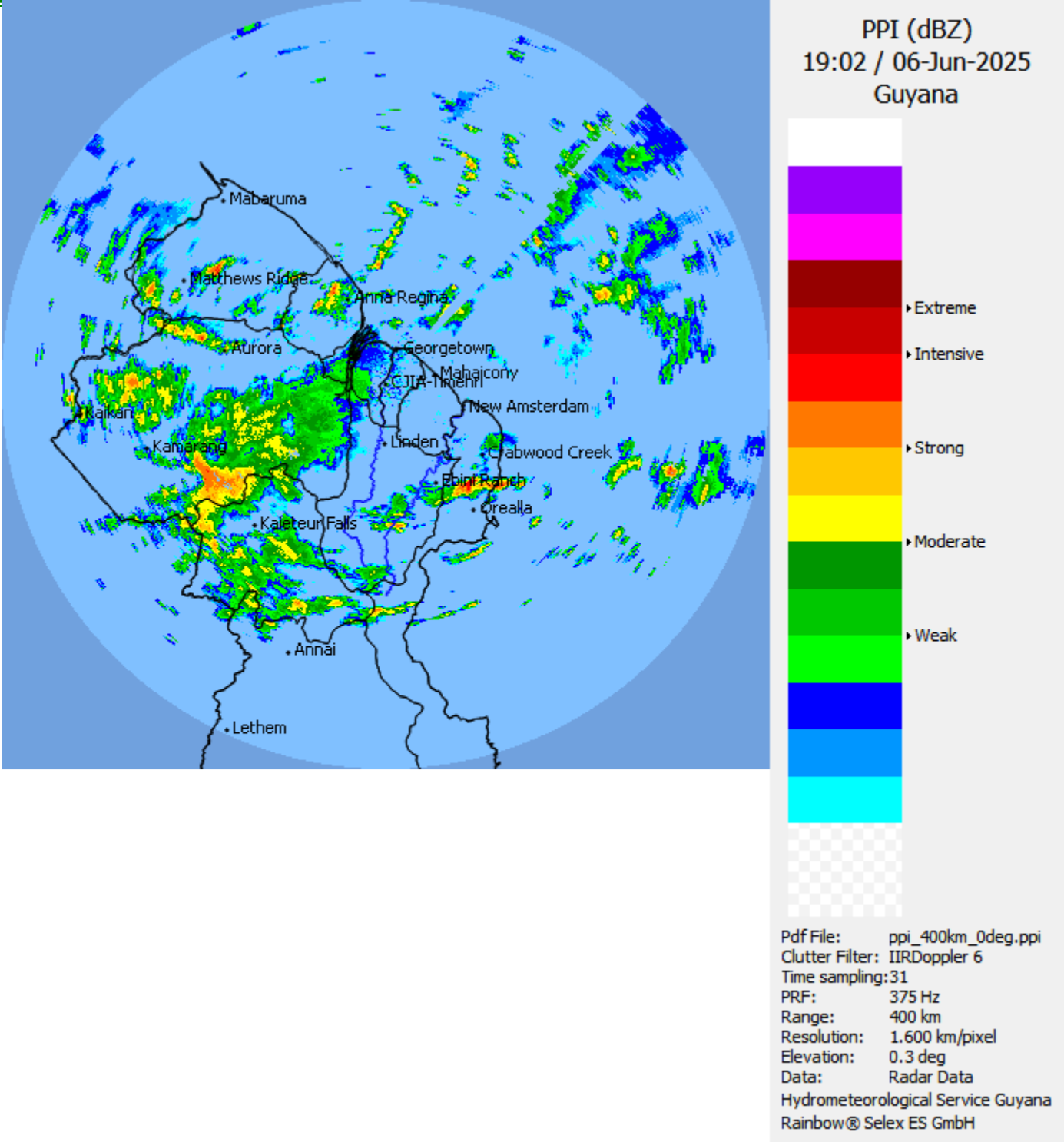
6 Jun 2025
19:00 UTC



The infrared Satellite image is valid at 19:00 UTC (15:00hrs) on Friday, 06 June 2025.

Our Mission: To Observe, archive and understand Guyana's weather, and Climate and provide meteorological, hydrological and oceanographic service in support of Guyana's national needs and international obligation.

HYDROMETEOROLOGICAL SERVICE
MINISTRY OF AGRICULTURE



Radar-generated precipitation estimates for 24 hours. On Friday, 06 June 2025.

Table # 2: Occurrences of high and low tides for the next 24 hours and the times for sunrise and sunset.

Tonight (June 06, 2025)	Tomorrow Morning (Saturday, June 07,25)		Tomorrow, afternoon, Saturday, June 07, 2025)
Low Tide: 19:21 Height 1.27M	High Tide 01:39 hrs Height 2.66 m SPRING TIDE IS NOT IN EFFECT Low Tide: 07:38 Height 0.87M		High Tide 13:51 hrs Height 2.40 m SPRING TIDE IS NOT IN EFFECT
Sunrise:	05:35 hrs	Sunset:	18:05 hrs.

SPRING TIDE ADVISORY: It is not in effect.

SEA CONDITIONS: Slight to moderate Easterly seas, with swells reaching 1.5 to 2.0 meters in open waters. Waves will likely have periods of between 7 and 8 seconds.
Winds: Light to Gentle to North-easterly to Easterly breeze.:

Our Mission: To Observe, archive and understand Guyana’s weather, and Climate and provide meteorological, hydrological and oceanographic service in support of Guyana’s national needs and international obligation.

HYDROMETEOROLOGICAL SERVICE
MINISTRY OF AGRICULTURE

Sunday: Scattered showers in all the Regions in the early morning. In the late morning and the remainder of the forecast period, Regions 7, 10, and Central Region 6, can expect cloudy skies with occasional showers, elsewhere, partly cloudy with scattered showers. **Rainfall between 15 and 30mm, in Regions 7, 10, and Central Region 6. In the other areas, between 10 and 15mm.**

Monday and Tuesday: Coastal areas can expect cloudy skies with occasional showers, elsewhere, partly cloudy to cloudy, with scattered showers. **Rainfall between 15 and 40mm, in coastal areas, elsewhere, between 5 and 15mm.**

Wednesday and Thursday: Cloudy to overcast skies with frequent showers, rain and thundershowers in Regions 1 to 5, and North Region 6, elsewhere, partly cloudy to cloudy with occasional showers. **Rainfall between 40 and 100mm, in Regions 1 to 5, and North Region 6, elsewhere, between 20 and 40mm.**

For the climate forecast, please see the latest Climate Outlook, which is available on the Hydrometeorological Service's website <https://hydromet.gov.gy>

Hydromet Service provides an update in the bulletin daily.

Meteorological Officer: Julian Francois