



Hydrometeorological Service

Ministry of Agriculture, Guyana





Weather Brief for Wednesday, 10 June 2026 from the Hydrometeorological Service, Guyana

Rainfall records for the past 24 hours, measured at 08:00hrs Wednesday, 10 June 2026 were available for most of the stations. **Kwatamang in Region 9 recorded the highest rainfall of 92.8 mm.**


Synopsis: Tropical Wave (#13) produced widespread instabilities over Guyana with convection ahead of its axis. According to global weather models, as the wave continues to move westward, tonight into early Friday morning, widespread instabilities from current and an approaching Tropical Wave (#14) with ITCZ interaction are expected to generate widespread instabilities. These conditions are to occur periodically across Guyana, with mainly cloudy skies to persist. After this, a gradual decrease in moisture from 700 hPa to 250 hPa, and a ridge will likely dominate.

Today's weather review: Mostly cloudy skies with light to heavy showers and intermittent rain were observed across Guyana. Isolated thundershowers were also accompanied by moderate to strong winds.

Table # 1 Weather forecast for the next twenty-four hours

Wednesday, 10 June 2026 (19:00 hrs – 07:00 hrs)			Thursday, 11 June 2026 (07:00 hrs – 19:00 hrs)		
	Weather Conditions	Partly cloudy to cloudy skies with occasional light to moderate showers.		Weather Conditions	Cloudy skies with intermittent showers and rain.
All regions.	 Rainfall between 0 & 15 mm	<u>Winds:</u> Light to moderate easterly breeze. <u>Minimum temperatures:</u> Coast: 21 °C – 24°C Hinterland: 20 °C – 23 °C	All regions.	 Rainfall between 20 & 50 mm	<u>Winds:</u> Gentle to moderate easterly breeze. <u>Maximum temperatures:</u> Coast: 27 °C – 30 °C Hinterland: 27 °C – 30 °C

The long-term daily average rainfall for Georgetown for the next 10 days, June 11 to 20, 2026, is 10.1 mm per day.



Infrared Satellite image valid 19:00 UTC (15:00hrs) Wednesday, 10 June 2026.

Our Mission: To Observe, archive and understand Guyana's weather, and Climate and provide meteorological, hydrological and oceanographic service in support of Guyana's national needs and international obligation.



Hydrometeorological Service

Ministry of Agriculture, Guyana



Table # 2: Occurrences of high and low tides for the next 24 hours and the times for sunrise and sunset.

Morning (June 10, 2026)	Afternoon (June 11, 2026)		Evening (June 11, 2026)
<p>High Tide 00:06hrs Tide Height 2.71m</p> <p>Low Tide 06:36hrs Tide Height 0.89m</p>	<p>High Tide 13:08hrs Tide Height 2.53m</p>		<p>Low Tide 18:48hrs Tide Height 1.00m</p>
Sunrise:	05:35hrs	Sunset:	18:06hrs

Spring Tide Advisory: The Spring Tide is not in effect.

Sea conditions:

- Slight to moderate northeasterly seas with swells reaching 1.5 to 2.0 meters in pen waters.
- These waves will likely have periods of between 7 and 8 seconds.
- Moderate easterly breeze.

Extended Forecast

Friday through Monday: Regions 1 to 3 and 7 can expect cloudy skies with frequent showers and isolated thundershowers. All remaining regions can expect partly cloudy and sunny skies with brief showers. **Rainfall is expected to be between 10 mm and 30 mm over regions 1 to 3 and 7, and between 0 mm and 10 mm elsewhere within 24 hours.**

Tuesday: Cloudy to overcast skies with light to heavy showers and intermittent rain. **Rainfall is expected to be between 20 mm and 50 mm within 24 hours.**

For the Current Regional climate forecast, please see the latest Seasonal Climate Outlook, which is available on the Hydrometeorological Service’s website <https://hydromet.gov.gy>

An update in the bulletin is provided daily by the Hydromet Service.

Specialist Meteorologist: Doodnauth Ramlakhan

Our Mission: To Observe, archive and understand Guyana’s weather, and Climate and provide meteorological, hydrological and oceanographic service in support of Guyana’s national needs and international obligation.