

HYDROMETEOROLOGICAL SERVICE
MINISTRY OF AGRICULTURE





WEATHER BRIEF for Wednesday 11 June 2025, from the Hydrometeorological Service, Guyana-

Rainfall records for the past 24 hours, measured at 08:00hrs on Wednesday, 11 June 2025, were available for some stations. Mahdia in Region 8 recorded the highest rainfall of 63.0mm

Synopsis: Tropical wave (Tw 4), interacting with Inter Intertropical Convergence Zone (ITCZ), will induce an unstable atmosphere in the forecast areas. The instability will influence significant deep convection, mostly over Regions 1 to 5, 7, and North Region 6.

Weather review: Partly cloudy to cloudy skies with occasional showers and thundershowers in Regions 1, 7, and 10, and inland areas of Regions 3 to 5, elsewhere partly cloudy and sunny skies with brief showers.

Table # 1 Weather forecast for the next twenty-four hours

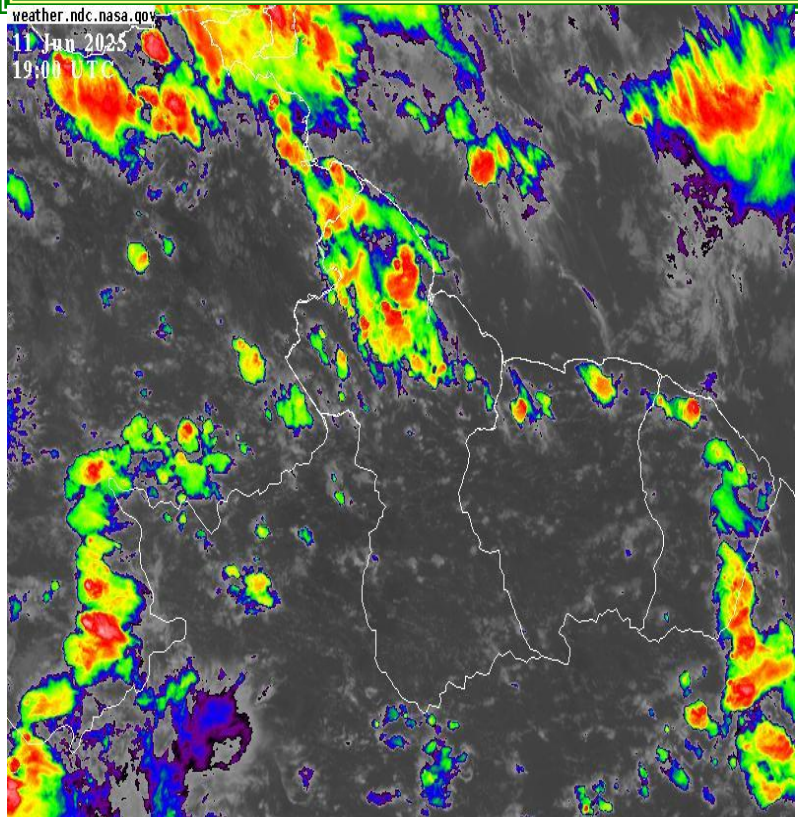
Wednesday, June 11, 2025 (19:00 hrs – 07:00 hrs)			Thursday, June 12, 2025 (07:00 hrs – 19:00 hrs)		
Regions	Weather Conditions	Partly cloudy to cloudy skies tonight with frequent showers in Regions 7, 8, 9, and coastal areas. Elsewhere, scattered showers. <u>Wind:</u> Light to gentle Easterly to South-easterly breeze. <u>Minimum temperatures:</u> Coast: 22 °C – 25°C Other areas 19 °C – 24 °C	Regions	Weather Conditions	Partly cloudy to cloudy skies with scattered to occasional showers in Regions 1, 2, 7, and 10. Elsewhere, scattered showers <u>Winds:</u> Gentle to Moderate Easterly breeze. <u>Maximum temperatures:</u> <u>Coast:</u> 28 °C – 31°C <u>Elsewhere:</u> 29 °C – 33°C
Regions 7, 8 9, and coastal areas.	 Rainfall between 15 and 40mm.		Regions 1, 2, 7, and 10.	 Rainfall between 15 and 30mm.	
Elsewhere	 Rainfall between 10 and 15mm		Elsewhere	 0 and 15mm.	

Georgetown's long-term daily average rainfall for the next 10 days, 11 June to 20 June 2025, is 11.7mm per day.

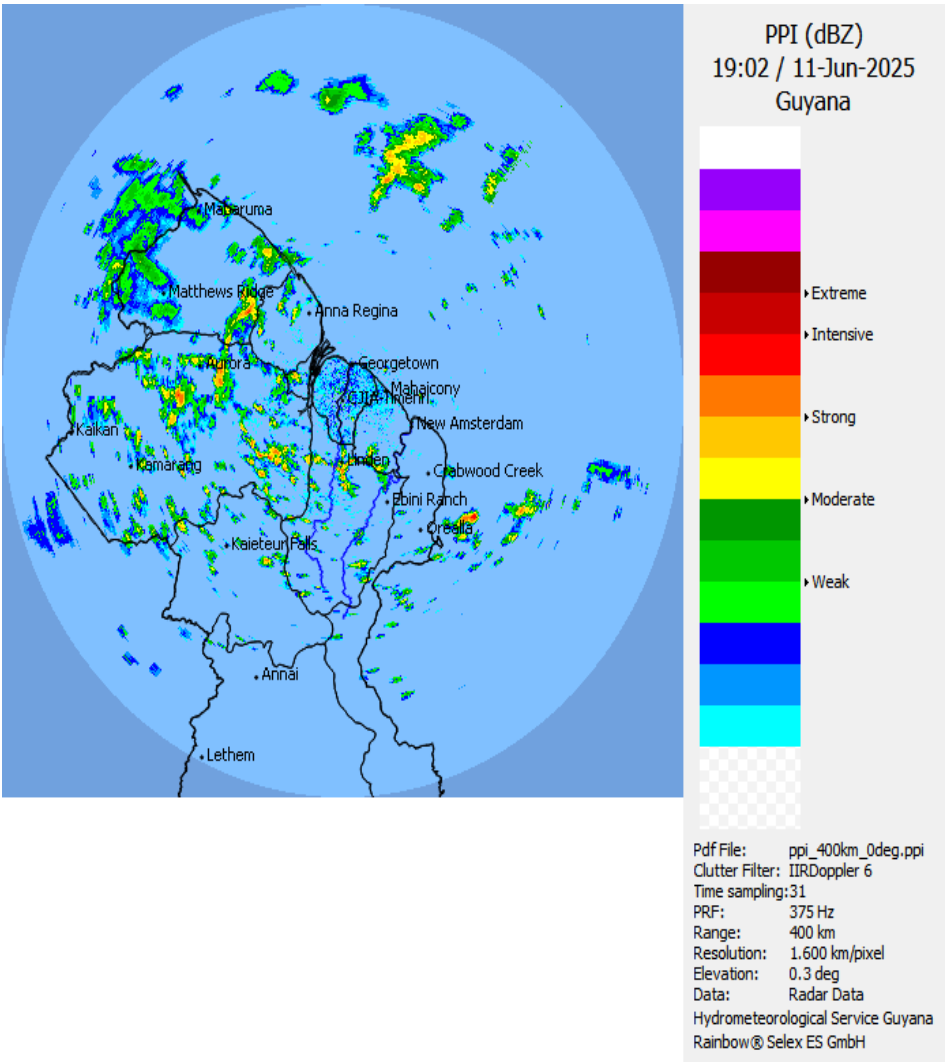
Weather Warnings: .

Because of the current and forecasted weather conditions, additional rainfall will likely result in and/or exacerbate water accumulations and flooding. Hilly areas may experience land slippages; areas of thundershowers are likely to experience heavy winds and lightning strikes. Persons are asked to remain alert and exercise caution in efforts to safeguard life and property.

HYDROMETEOROLOGICAL SERVICE
MINISTRY OF AGRICULTURE



Infrared Satellite image is valid at 19:00 UTC (15:00hrs) on Wednesday, 11 June 2025.



Radar-generated Image valid 19:02-UTC (15:02 hrs). On Wednesday, 11 June 2025.

Our Mission: To Observe, archive and understand Guyana’s weather, and Climate and provide meteorological, hydrological and oceanographic service in support of Guyana’s national needs and international obligation.

HYDROMETEOROLOGICAL SERVICE
MINISTRY OF AGRICULTURE

Table # 2: Occurrences of high and low tides for the next 24 hours and the times for sunrise and sunset.

Tonight (June 11, 2025)	Tomorrow Morning (Thursday, June 12, 2025)		Tomorrow, afternoon, Thursday, June 12, 2025)
<p><i>Low Tide: 22:05 Height 1.05</i></p>	<p>High Tide 04:27 hrs Height 2.76 m SPRING TIDE IS IN EFFECT</p> <p><i>Low Tide: 10:56 Height 0.64M</i></p>		<p>High Tide 17:10 hrs Height 2.59 m SPRING TIDE IS IN EFFECT</p>
<i>Sunrise:</i>	<i>05:36 hrs</i>	<i>Sunset:</i>	<i>18:07hrs.</i>

SPRING TIDE ADVISORY: *It is in effect.*

SEA CONDITIONS: Moderate to Rough Easterly seas, with reaching 2.5 to 3.0 meters (7 to 10 ft) in open waters. Waves will likely have periods of between 7 and 8 seconds.

Winds: Light to Gentle to Easterly to South-easterly breeze.:

Friday: Partly cloudy in the morning with scattered showers in all the Regions. In the remainder of the forecast period, partly cloudy to cloudy with occasional showers. **Rainfall between 15 and 40mm, in Regions 1 to 3, 7, and 10. In the other Regions, between 5 and 15 mm**

Saturday: In the early morning, Partly cloudy to cloudy skies with occasional showers and possible thundershowers, in Region 3, 4, North and Central 6, and North Region 9. **Rainfall between 20 and 40mm.** Elsewhere, partly cloudy with scattered showers. **Rainfall between 5 and 20mm.**

Sunday: Cloudy with occasional showers in Regions 1 to 4 and 7. **Rainfall between 20 and 40mm.** Elsewhere, partly cloudy with scattered showers. **Rainfall between 5 and 10mm.**

Monday and Tuesday: Partly cloudy to cloudy skies with scattered showers in all the Regions. **Rainfall between 0 and 15mm, with the maximum in the coastal areas.**

For the climate forecast, please see the latest Climate Outlook, which is available on the Hydrometeorological Service's website <https://hydromet.gov.gy>

Hydromet Service provides an update in the bulletin daily.

Meteorological Officer: Julian Francois