

HYDROMETEOROLOGICAL SERVICE
MINISTRY OF AGRICULTURE

Weather Brief for Thursday, 11 June 2026 from the Hydrometeorological Service, Guyana.



Rainfall records for the past 24 hours, measured at 08:00hrs available for most of the stations.

Maria's Pleasure in Region 3 recorded the highest rainfall of 55.5 mm.

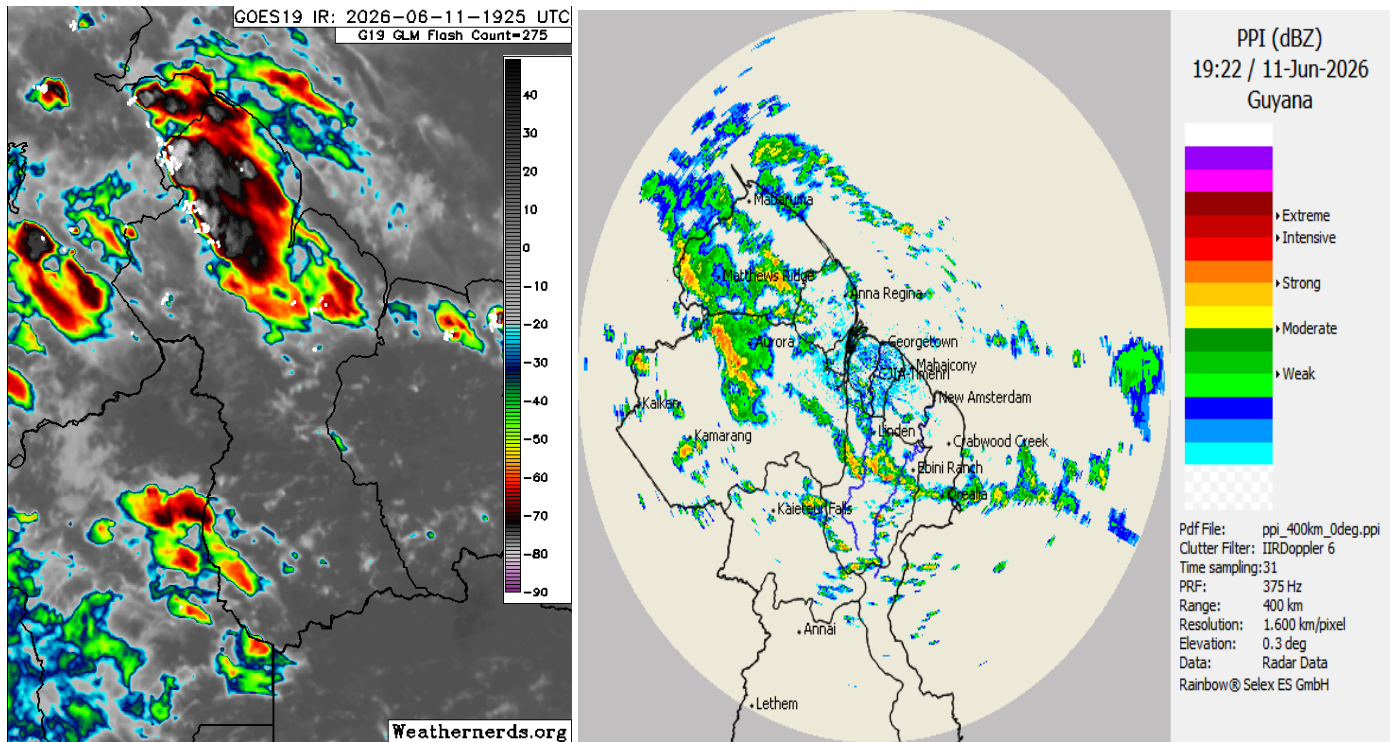
Synopsis: Convergence and localized heating in the wake of the Tropical Wave are generating unstable conditions across northern Guyana, while relatively stable conditions persist over southern Guyana. From tomorrow through early Sunday morning, these stable conditions are expected to prevail across most of Guyana, although isolated convective development may occur as a result of localized heating and topographic influences. Another Tropical Wave is forecast to affect the area on Sunday, increasing the likelihood of cloudiness, showers, and thunderstorms.

Today's weather review: Showers and thundershowers were observed over northern Guyana. Sunny skies were observed over southern Guyana.

Table # 1 Weather forecast for the next twenty-four hours

Thursday, June 11, 2026 (19:00 hrs – 07:00hrs)			Friday, June 12, 2026 (07:00 hrs – 19:00 hrs)		
Regions	Weather Conditions		Regions	Weather Conditions	
Regions 1 to 10	 Rainfall is expected to be less than 15 mm.	Occasionally cloudy skies are expected across Guyana, with isolated scattered showers during the evening. Winds: Gentle to moderate northeast to easterly breeze. Minimum temperatures: Coast: 23 °C – 25 °C Hinterland: 20 °C – 23 °C	Regions 1 to 10	 Rainfall is expected to be less than 15 mm.	Partly cloudy to cloudy skies are expected across Guyana, with isolated to scattered showers. Winds: Moderate east to southeasterly breeze. Maximum temperatures: Coast: 31 °C – 33 °C Hinterland: 32 °C – 34 °C

The long-term daily average rainfall for Georgetown, for the next 10 days, June 11, 2026, to June 20, 2026, is 10.8 mm per day.



Infrared Satellite and Radar images valid 19:25 UTC (15:25 hrs) Thursday, 11 June 2026

Table # 2 Occurrences of high and low tides for the next 24 hours and the times for sunrise and sunset.

Tonight (June 11, 2026)	Tomorrow Morning (June 12, 2026)		Tomorrow Afternoon (June 12, 2026)
	High Tide 00:58 hrs, Height 2.85 m Low Tide 07:33 hrs, Height 0.71 m		High Tide 14:09 hrs, Height 2.62 m
Sunrise:	05:36 hrs	Sunset:	18:06 hrs

Our Mission: To Observe, archive and understand Guyana's weather, and Climate and provide meteorological, hydrological and oceanographic service in support of Guyana's national needs and international obligation.

HYDROMETEOROLOGICAL SERVICE
MINISTRY OF AGRICULTURE

SPRING TIDE ADVISORY: Persons are advised that the Spring Tide Advisory takes effect from tomorrow and will continue until June 20, 2026.

Sea conditions:

Open waters are expected to be moderate with northeast to easterly swells reaching 1.5 to 2.5 meters (5 to 7 feet) and steady.

- Wave periods will range between 7 and 8 seconds.
- Moderate northeast to easterly breeze.

Extended Forecast

Saturday: Partly cloudy and sunny skies with isolated showers and possible thunderstorms. Rainfall is expected to be less than 10 mm.

Sunday to Wednesday, mostly cloudy to overcast skies with occasional to frequent showers and isolated thunderstorms. Rainfall is anticipated to be between 30 and 50 mm within 24 hours of accumulation.

For the Regional climate forecast, please see Guyana's Seasonal Climate Outlook June to August 2026, produced by the Climatological section of the Hydrometeorological Service and available on the website: <http://hydromet.gov.gy/weather/seasonal-outlook/>

Update in the bulletin is provided daily by the Hydromet Service: www.hydromet.gov.gy
[Meteorologist: E. McPherson](#)