

**HYDROMETEOROLOGICAL SERVICE**  
**MINISTRY OF AGRICULTURE**

**Weather Brief for Tuesday, June 17 2025 from the Hydrometeorological Service, Guyana.**



Rainfall records for the past 24 hours, measured at 08:00hrs Tuesday, June 17, 2025 were available for most of the stations.

**Kwatamang in Region 9 recorded the highest rainfall of 37.0 mm**

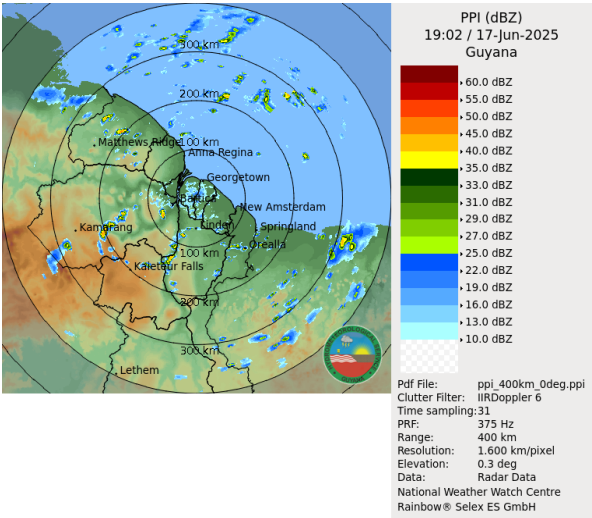

Synopsis: Weak instabilities are affecting Guyana.

Today's weather review: Apart from a few cloudy spells and passing showers, generally sunny skies was observed.

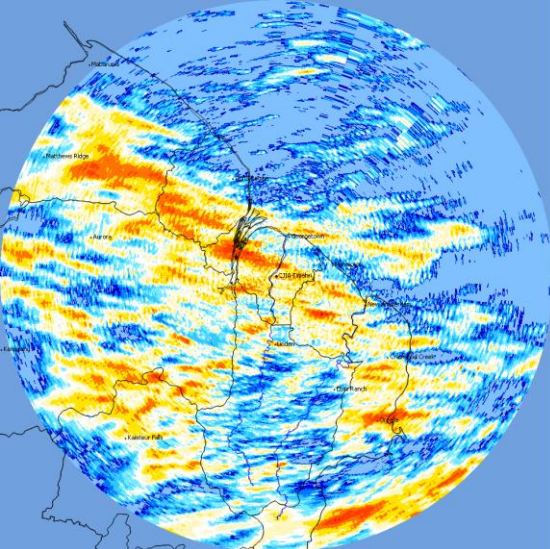
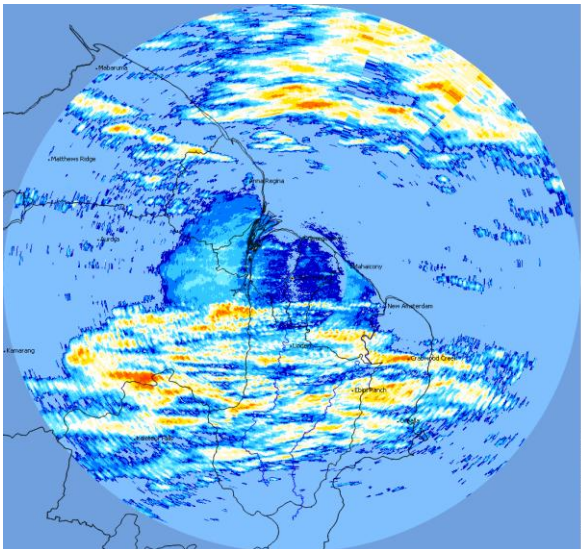
Table # 1 Weather forecast for the next Twenty-four hours

Tuesday, June 17 2025 (19:00 hrs. – 07:00 hrs.)			Wednesday June 18, 2025 (07:00 hrs. – 19:00 hrs.)		
Regions	Weather Conditions	Fair to partly cloudy skies can be expected across Guyana with a few cloudy spells and possible passing showers in the early morning over some coastal areas.	Regions	Weather Conditions	Partly cloudy and sunny skies with isolated thundershowers over some coastal and inland areas in the early afternoon.
Regions 1 to 10	 <b>HAZE</b>  Rainfall is expected between 0 and 10 mm.	<u>Winds:</u> Varying directions between 2 m/s and 6 m/s, gusting to in excess of 10 m/s over areas with downpours.	  Rainfall is expected between 0 and 15 mm.	Regions 1 to 10	<u>Winds:</u> North easterly to South easterly between 4 m/s and 8 m/s, becoming gusty over areas with downpours.
		<u>Minimum temperatures:</u>			<u>Maximum temperatures:</u>
		Coast: 23 °C – 25 °C			Coast: 30 °C – 32 °C
		Hinterland: 22 °C – 24 °C			Hinterland: 31 °C – 33 °C

The long-term daily average rainfall for Georgetown, for the next 10 days June 18, 2025 to June 27, 2025 is 11.1 mm per day.



Infrared Satellite and Radar images valid 19:10 UTC (15:10hrs) Tuesday, 17 June 2025



Radar generated precipitation estimates. Twenty-four and seven hours rainfall valid 8 hrs and 15 hrs on the Tuesday, 17 June 2025.

**Our Mission: To Observe, archive and understand Guyana’s weather, and Climate and provide meteorological, hydrological and oceanographic service in support of Guyana’s national needs and international obligation.**

**HYDROMETEOROLOGICAL SERVICE**  
**MINISTRY OF AGRICULTURE**

Table # 2 Occurrences of high and low tides for the next 24 hours and the times for sunrise and sunset.

Tonight (June 17, 2025)	Tomorrow Morning (June 18, 2025)		Tomorrow Afternoon (June 18, 2025)
High Tide 20:35 hrs, Height 2.59 m	Low Tide 02:54 hrs, Height 1.18 m High Tide 09:12 hrs, Height 2.55 m		Low Tide 15:12 hrs, Height 0.94 m
Sunrise:	05:36 hrs	Sunset:	18:07 hrs

SPRING TIDE ADVISORY: None at this time

Sea conditions:

Moderate in open waters with northeasterly waves reaching 1.0 to 2.0 meters (4 to 6 ft) and steady.

- These waves will likely have periods of between 7 and 8 seconds.
- Moderate easterly breeze.

## Extended Forecast

**Thursday:** Mostly cloudy skies with occasional to frequent showers and isolated thundershowers during the morning. Fair and sunny skies expected in the afternoon. **Rainfall is anticipated between 20 to 50 mm.**

**Friday to Monday** cloudy skies with occasional showers during the early morning and late afternoon. **Rainfall is anticipated between 10 and 45 mm.**

For the Regional climate forecast please see Guyana's Seasonal Climate Outlook June to August 2025 produced by the Climatological section of the Hydrometeorological Service and available on the website: <http://hydromet.gov.gy/weather/seasonal-outlook/>

Update in the bulletin is provided daily by the Hydromet Service: [www.hydromet.gov.gy](http://www.hydromet.gov.gy)  
Meteorologist: E. McPherson

**Our Mission: To Observe, archive and understand Guyana's weather, and Climate and provide meteorological, hydrological and oceanographic service in support of Guyana's national needs and international obligation.**