



# Hydrometeorological Service

Ministry of Agriculture, Guyana



## Weather Brief for Thursday, 18 June 2026 from the Hydrometeorological Service, Guyana





Rainfall records for the past 24 hours, measured at 08:00hrs Thursday, 18 June 2026 were available for most of the stations. **Track-F-Bydarabu in Region 07 recorded the highest rainfall of 52.1 mm.**

**Marine Advisory:** Spring tides will likely cause overtopping of river and sea defenses. All persons in low-lying and riverine areas are asked to take the necessary precautions.


**Synopsis:** Localized conditions with low amplitude troughs produced isolated to scattered weak to moderate instabilities over the forecast area and is projected to continue for the next two days after which Tropical wave (#18) is expected to produce widespread instabilities over the forecast area, with maximum impacts over northern regions.

**Today's weather review:** Partly cloudy and sunny skies with isolated showers were observed over the forecast area.

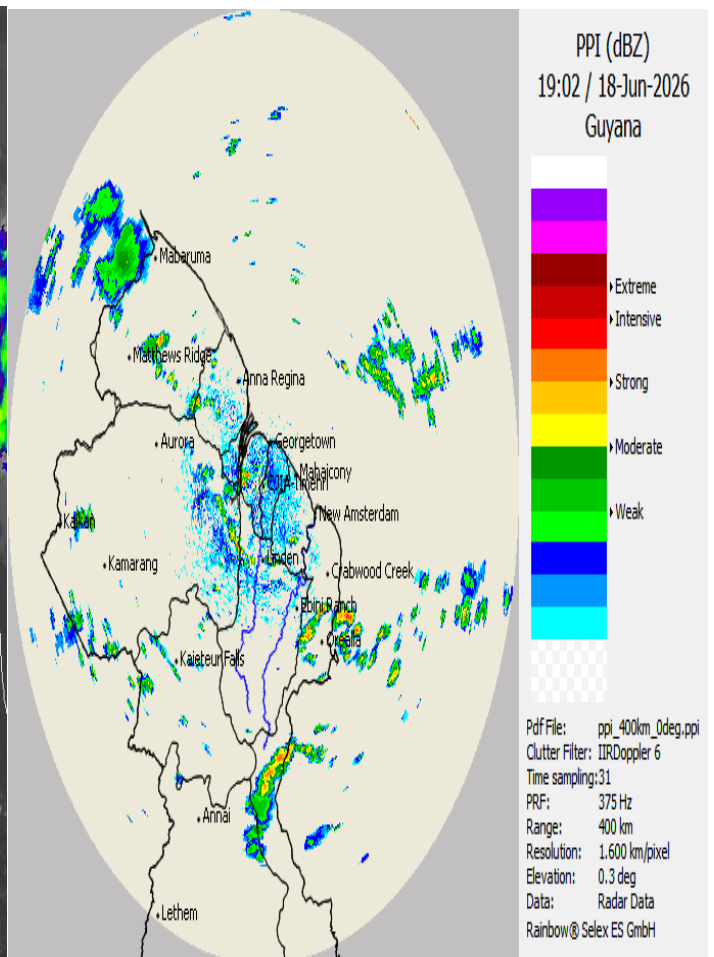
### Table # 1 Weather forecast for the next twenty-four hours

Thursday, 18 June 2026 (19:00 hrs – 07:00 hrs)			Friday, 19 June 2026 (07:00 hrs – 19:00 hrs)		
	Weather Conditions	Mostly fair skies with a few passing showers in the morning are likely over coastal regions. Elsewhere cloudy skies with occasional showers in the evening becoming mostly fair in the morning.		Weather Conditions	Mostly cloudy skies with frequent showers and isolated thundershowers are likely over regions 1, 2, and 6 to 10. Elsewhere early morning cloudy skies with scattered showers, becoming partly cloudy to sunny afterwards.
Coastal regions.	 Rainfall between 0 & 5 mm	<u>Winds:</u> Light to moderate northeasterly breeze.	Regions 1, 2 & 6 to 10.	 Rainfall between 15 & 40 mm	<u>Winds:</u> Gentle to moderate to northeasterly breeze.
Other regions.	 Rainfall between 5 & 15 mm	<u>Minimum temperatures:</u> Coast: 22 °C – 25°C Hinterland: 20 °C – 23 °C	Other regions.	 Rainfall between 0 & 15 mm	<u>Maximum temperatures:</u> Coast: 29 °C – 32 °C Hinterland: 30 °C – 33 °C

The long-term daily average rainfall for Georgetown for the next 10 days, June 19 to 28, 2026, is 9.8 mm per day.



Infrared Satellite image valid 19:00 UTC (15:30hrs) Thursday, 18 June 2026.



Radar image valid 19:02 UTC (15:02hrs) Thursday, 18 June 2026.

**Our Mission:** To Observe, archive and understand Guyana's weather, and Climate and provide meteorological, hydrological and oceanographic service in support of Guyana's national needs and international obligation.



# Hydrometeorological Service

Ministry of Agriculture, Guyana



**Table # 2: Occurrences of high and low tides for the next 24 hours and the times for sunrise and sunset.**

Morning (June 19, 2026)	Afternoon (June 19, 2026)		Evening (June 19, 2026)
Low Tide 00:54hrs Tide Height 0.79m  <b>High Tide 06:54hrs</b> <b>Tide Height 2.94m</b>	Low Tide 13:24hrs Tide Height 0.67m		<b>High Tide 20:07hrs</b> <b>Tide Height 2.78m</b>
Sunrise:	05:36hrs	Sunset:	18:07hrs

**Spring Tide Advisory: The Spring Tide is in effect and will continue until June 20, 2026.**

**Sea conditions:**

- Moderate northeasterly seas with swells reaching 2.0 to 2.5 meters in open waters.
- These waves will likely have periods of between 7 and 8 seconds.
- Moderate northeasterly breeze.

**Extended Forecast**

Saturday and Monday: Mostly cloudy skies with frequent showers and isolated thundershowers are likely over regions 1, 2, and 6 to 10. Elsewhere early morning cloudy skies with scattered showers, becoming partly cloudy to sunny afterwards. **Rainfall is expected between 15 mm and 40 mm over regions 1, 2 and 6 to 10, elsewhere between 0 mm and 15 mm within 24 hours.**

Sunday and Tuesday: Cloudy to overcast skies with scattered thundershowers and frequent rain are likely across Guyana. **Rainfall is expected to be between 20 mm and 60 mm within 24 hours.**

Wednesday: Mostly cloudy skies with frequent showers and isolated thundershowers. **Rainfall is expected to be between 15 mm and 40 mm within 24 hours.**

For the Current Regional climate forecast, please see the latest Seasonal Climate Outlook, which is available on the Hydrometeorological Service’s website <https://hydromet.gov.gy>

An update in the bulletin is provided daily by the Hydromet Service.

Specialist Meteorologist: Doodnauth Ramlakhan

**Our Mission: To Observe, archive and understand Guyana’s weather, and Climate and provide meteorological, hydrological and oceanographic service in support of Guyana’s national needs and international obligation.**