



HYDROMETEOROLOGICAL SERVICE
MINISTRY OF AGRICULTURE

WEATHER BRIEF for Friday 20 June 2025, from the Hydrometeorological Service, Guyana-
Rainfall records for the past 24 hours, measured at 08:00hrs on Friday, 20 June 2025, were available for some stations. Amelia's Ward in Region 10 recorded the highest rainfall of 90.2mm.

Synopsis: Weak to moderate instability affecting the forecast area. The Intertropical Convergence Zone (ITCZ) is the main synoptic feature and is expected to interact with a Tropical wave (Tw) in the next 12 to 24 hours.

Weather review: Partly cloudy to cloudy skies with frequent showers and thundershowers in Regions 7, 8, 10, and North Region 6, in the other Regions, scattered showers.

Table # 1 Weather forecast for the next twenty-four hours

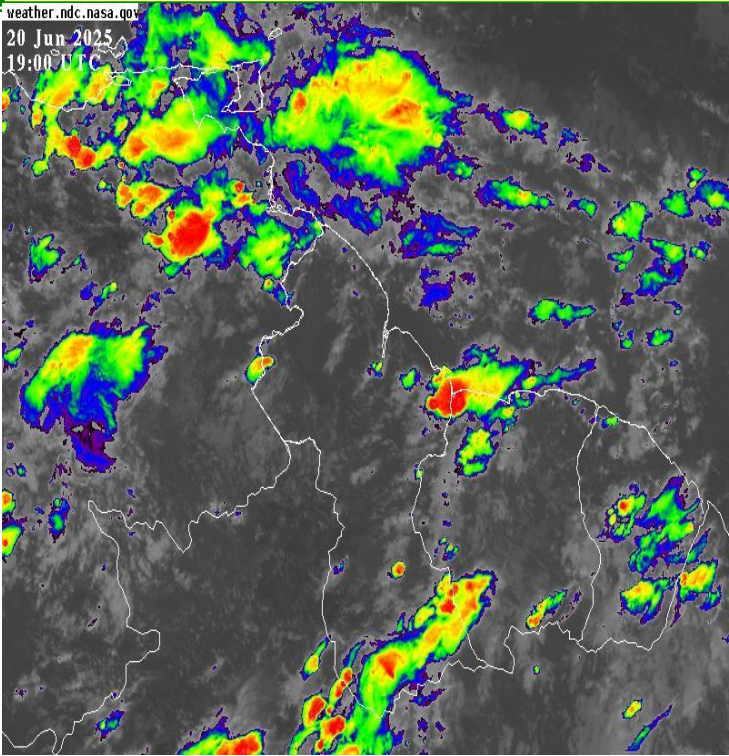
Friday, June 20, 2025 (19:00 hrs – 07:00 hrs)			Saturday, June 21, 2025 (07:00 hrs – 19:00 hrs)		
Regions	Weather Conditions		Regions	Weather Conditions	
Regions 1 to 10	 Rainfall between 15 and 70mm.	Cloudy to overcast skies with frequent showers, light rain, and thundershowers, in Regions 1 to 5, and 7 to 9. Elsewhere, occasional showers. <u>Wind:</u> Light to gentle North-easterly to Easterly breeze. <u>Minimum temperatures:</u> Coast: 22 °C – 25°C Other areas 19 °C – 24 °C	Regions 1 to 10.	 Rainfall between 15 and 60mm.	Partly cloudy to cloudy skies with frequent showers, and possible thundershowers in Regions 1 to 5. In the other Regions, scattered to occasional showers. <u>Winds:</u> Gentle to Moderate North-easterly to Easterly breeze. <u>Maximum temperatures:</u> <u>Coast:</u> 28 °C – 31°C <u>Elsewhere:</u> 30 °C – 33°C

Georgetown's long-term daily average rainfall for the next 10 days, 20 June to 29 June 2025, is 10.6mm per day.

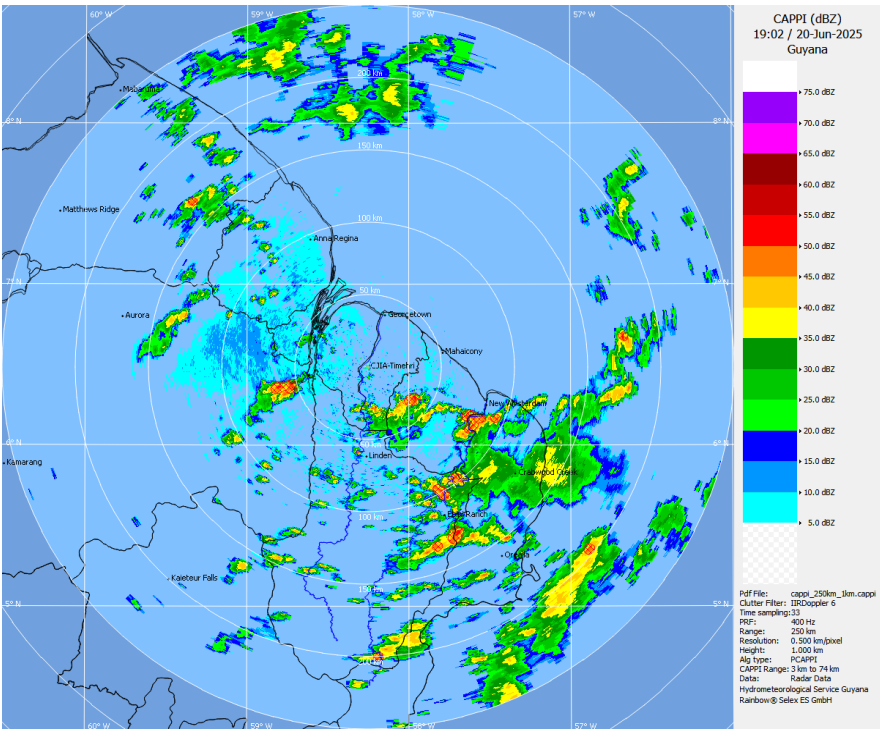
Weather Warnings: .

Because of the current and forecasted weather conditions, additional rainfall will likely result in and/or exacerbate water accumulations and flooding. Hilly areas may experience land slippages; areas of thundershowers are likely to experience heavy winds and lightning strikes. Persons are asked to remain alert and exercise caution in efforts to safeguard life and property.

HYDROMETEOROLOGICAL SERVICE
MINISTRY OF AGRICULTURE



Infrared Satellite image is valid at 19:00 UTC (15:00hrs) on Friday,20 June 2025.



Radar-generated Image valid 19:02-UTC (15:02 hrs). On Friday, 20 June 2025.

Table # 2: Occurrences of high and low tides for the next 24 hours and the times for sunrise and sunset.

Tonight (June 20, 2025)	Tomorrow Morning (Sturday, June 21, 2025)		Tomorrow, afternoon, Saturday, June 21, 2025)
High Tide 23:45 hrs Height 2.73 m SPRING TIDE IS NOT IN EFFECT	Low Tide: 06:15 Height 0.87M High Tide 12:47 hrs Height 2.52 m SPRING TIDE IS NOT IN EFFECT		Low Tide: 18:25 Height 1.01M
Sunrise:	05:37 hrs	Sunset:	18:09hrs.

SPRING TIDE ADVISORY: *It is not in effect.*

SEA CONDITIONS: Moderate to Rough Easterly seas, with reaching 2.5 to 3.0 meters(7 to 10 ft) in open waters. Waves will likely have periods of between 7 and 8 seconds.
Winds: Light to Gentle to Easterly to South-easterly breeze.

Our Mission: To Observe, archive and understand Guyana’s weather, and Climate and provide meteorological, hydrological and oceanographic service in support of Guyana’s national needs and international obligation.

HYDROMETEOROLOGICAL SERVICE
MINISTRY OF AGRICULTURE

Sunday: Partly cloudy to cloudy with scattered showers in the early morning. For the remainder of the forecast period, cloudy with frequent showers are expected in Regions 4 and 10. Elsewhere, scattered to occasional showers. **Rainfall between 20 and 40mm, in Regions 4, and 10. Elsewhere, between 10 and 20mm.**

Monday: Partly cloudy with scattered showers in the early morning. For the remainder of the forecast period, cloudy with frequent showers, in Regions 1 to 4. Elsewhere, partly cloudy and sunny skies with scattered showers. **Rainfall between 15 and 40mm, in Regions 1 to 4, and in the other Regions, 0 and 15mm.**

Tuesday: In the early morning, cloudy to overcast skies with frequent showers, and intermittent in Regions 1 to 4 and 7. Elsewhere, partly cloudy with scattered showers. In the late morning and the remainder of the forecast period, partly cloudy and sunny with scattered showers. **Rainfall between 15 and 40mm, in Regions 1 to 4, and 7. Elsewhere between 0 and 15mm.**

Wednesday and Thursday: Partly cloudy to cloudy skies with scattered showers in all of the Regions. **Rainfall between 5 and 15mm.**

For the climate forecast, please see the latest Climate Outlook, which is available. For the regional climate forecast, please see the latest Climate Outlook, which is available on the Hydrometeorological Service's website <https://hydromet.gov.gy> An update in the bulletin is provided daily by the Hydromet Service.

Meteorological Officer: Julian Francois