

HYDROMETEOROLOGICAL SERVICE
MINISTRY OF AGRICULTURE



WEATHER BRIEF for Wednesday 24 June 2026, from the Hydrometeorological Service, Guyana-

*Rainfall records for the past 24 hours, measured at 08:00 hours on Wednesday, 24 June 2026, were available for some stations. **Dawa South in region 2 recorded the highest rainfall of 37.6mm***

Synopsis: Pockets of moisture from the Intertropical Convergence Zone (ITCZ), coupled with remnants of moisture from Tropical Wave (Tw#19), generated mild to moderate instability in the forecast area. The Saharan Air layer (SAL) is moving slowly towards Guyana, and the forecast models are indicating a decrease in moisture for the remainder of the week and into the new week.


Weather review:Partly cloudy to cloudy skies with frequent showers and thundershowers in Regions 7, 8, 10, and inland areas of Regions 1 to 5. Elsewhere, mostly sunny with scattered showers .

Table # 1 Weather forecast for the next twenty-four hours

Wednesday (Night), June 24, 2026 (19:00 hrs – 07:00 hrs)			Thursday 25 June 2026 (07:00 hrs – 19:00 hrs)		
Regions	Weather Conditions		Regions	Weather Condition	
Regions 1 to 10.	 Rainfall is expected to range between 0 and 20mm.	Partly cloudy to cloudy skies with occasional showers in Regions 1 to 5, North and Central Region 6 and North Region 9. In the other areas, scattered showers. <u>Winds:</u> Light to Gentle Northeast breeze. <u>Minimum temperatures:</u> <u>Coast:</u> 22°C – 24°C <u>Elsewhere:</u> 19 °C – 24°C	Regions 1 to 10.	 Rainfall is expected to range between 0 and 10.	Mostly sunny skies are expected to be interrupted by periods of cloudiness with scattered showers in all Regions. <u>Winds:</u> Gentle to Moderate to North easterly breeze. <u>Maximum temperatures:</u> <u>Coast:</u> 30°C – 32°C <u>Elsewhere:</u> 30 °C – 34°C

Georgetown's long-term daily average rainfall for the next 10 days, 24 June to 03 July 2026, is 9.1mm per day.

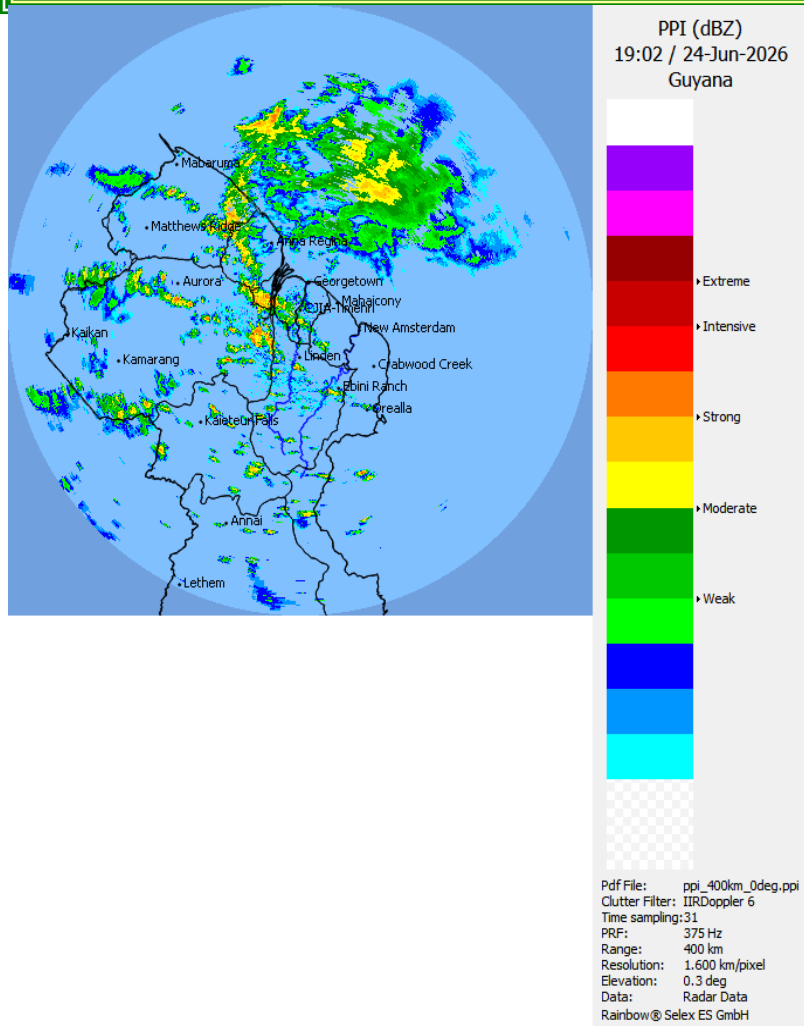
Weather Warning: None at this time.



The Infrared Satellite image is valid at 19:00 UTC (15:00hrs) on Wednesday, 24 June 2026.

Our Mission: To Observe, archive and understand Guyana’s weather, and Climate and provide meteorological, hydrological and oceanographic service in support of Guyana’s national needs and international obligation.

HYDROMETEOROLOGICAL SERVICE
MINISTRY OF AGRICULTURE



Doppler Radar image is valid at 19:02 UTC (15:02hrs) on Wednesday, 24 June 2026.

Table # 2: Occurrences of high and low tides for the next 24 hours and the times for sunrise and sunset.

Tonight (June 25, 2026)	Tomorrow Morning, June 25, 2026)		Tomorrow, afternoon, June 25, 2026
High Tide 00:58 hrs Height 2.61m SPRING TIDE IS NOT IN EFFECT	Low Tide: 06:56 Height 0.92m		Low Tide: 19:23 Height 1.30m
	High Tide 13:16hrs Height 2.29m SPRING TIDE IS NOT IN EFFECT		
Sunrise:	05:39 hrs	Sunset:	18:10rs.

SPRING TIDE ADVISORY: It is not in effect.

SEA CONDITIONS: Moderate in open waters with North-easterly swells reaching 1.0 to 2.0 meters (3 to 6ft) and increasing.,

These waves will likely have periods of 7 and 8 seconds,

Winds: Light to Gentle Northeast breeze.

Friday Saturday and Sunday: Early morning partly cloudy to cloudy skies with occasional showers in Regions 8 and 9. Elsewhere, brief passing showers. For the remainder of the forecast period, Regions 1 to 5, 7 and North Region 6 can expect scattered to occasional showers. In the other areas no significant rainfall. **Rainfall is expected to range between 0 and 20mm.**

Monday and Tuesday: partly cloudy to cloudy with scattered to occasional showers in all the Regions. **Rainfall is expected to range between 0 and 15mm.**

Our Mission: To Observe, archive and understand Guyana’s weather, and Climate and provide meteorological, hydrological and oceanographic service in support of Guyana’s national needs and international obligation.

HYDROMETEOROLOGICAL SERVICE
MINISTRY OF AGRICULTURE

For the Regional climate forecast, please see Guyana's Seasonal Climate Outlook June to August 2026, produced by the Climatological section of the Hydrometeorological Service and available on the website:

<http://hydromet.gov.gy/weather/seasonal-outlook/>

Update in the bulletin is provided daily by the Hydromet Service: www.hydromet.gov.gy}

Julian Francois
Meteorological Officer: