

HYDROMETEOROLOGICAL SERVICE
MINISTRY OF AGRICULTURE

Severe Weather Warnings: Soils are already saturated from continuous rainfall, and forecast conditions indicate an increased chance of heavy rainfall, which can increase the likelihood and severity of flooding in low-lying and poorly drained areas. Flooding is also likely to continue over Inland and Southern Guyana. Hilly areas can also expect possible mudslides during heavy downpours. In areas of thundershowers, heavy winds and lightning strikes may be observed. Persons are asked to be alert and exercise caution in efforts to safeguard life and property.

Weather Brief for Saturday, 06 June 2026 from the Hydrometeorological Service, Guyana.



Rainfall records for the past 24 hours, measured at 08:00hrs available for most of the stations.

West Watooka in Region 10 recorded the highest rainfall of 109.6 mm.

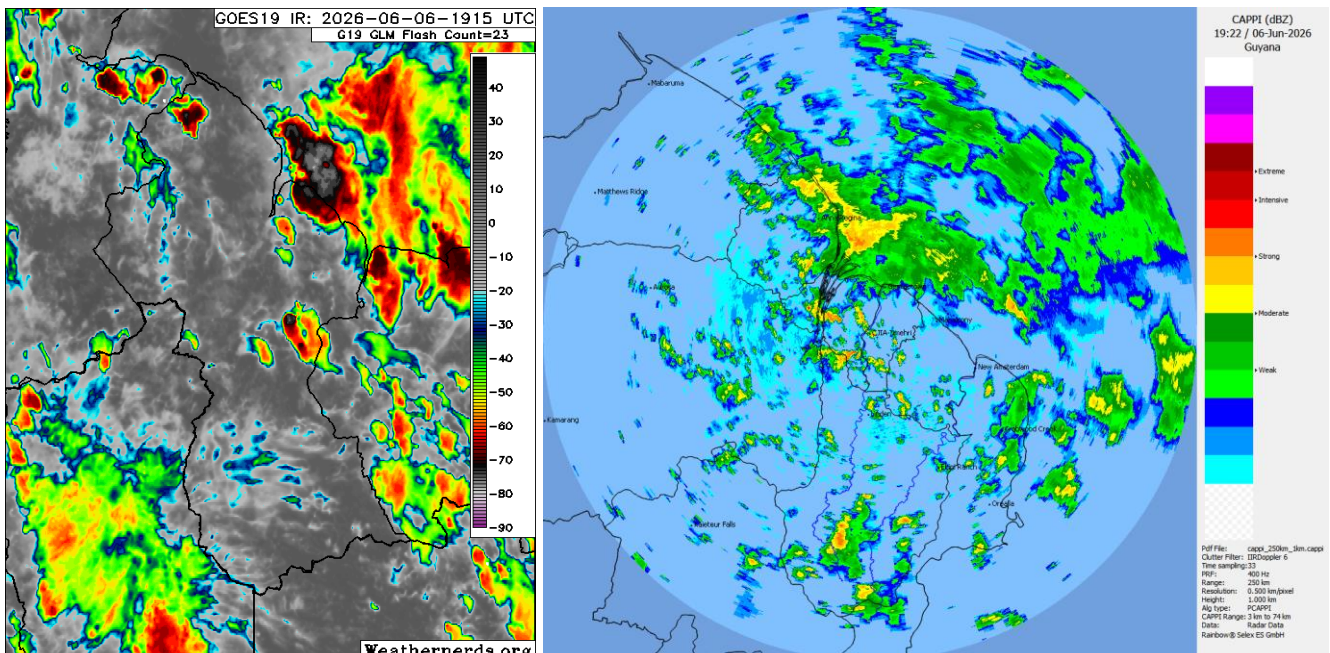
Synopsis: Tropical Wave #11 is affecting Guyana and will continue to influence weather conditions until tomorrow afternoon. Periods of moderate to heavy rainfall may occur, particularly along coastal and near-coastal areas, which could lead to localized flooding and water accumulation in low-lying locations. A brief period of relatively stable weather is expected from tomorrow evening through early Tuesday as the wave moves away. However, by Tuesday, the Inter-Tropical Convergence Zone (ITCZ) is expected to oscillate across Guyana, reintroducing unstable conditions with increasing precipitation activities.

Today's weather review: Mostly cloudy skies with intermittent showers and rain were observed.

Table # 1 Weather forecast for the next twenty-four hours

Saturday, 06 June 2026 (19:00 hrs – 07:00hrs)			Sunday, June 7, 2026 (07:00 hrs – 19:00 hrs)		
Regions	Weather Conditions		Regions	Weather Conditions	
Regions 1 to 10	 Rainfall is expected to be between 20 and 40 mm.	Cloudy skies will persist across Guyana with intermittent showers and rain. Although some areas may see fewer showers from late evening, conditions will remain mainly cloudy to overcast overnight, with scattered light to moderate showers still possible. <u>Winds:</u> Moderate east to southerly breeze becoming windy before and during heavy downpours. <u>Minimum temperatures:</u> Coast: 21 °C – 23°C Hinterland: 20 °C – 22 °C	Regions 1 to 10	 Rainfall is expected to be between 30 and 50 mm.	Mostly cloudy to overcast skies are expected across Guyana with intermittent to frequent showers. Some coastal areas may experience gradual improvement during the afternoon, though isolated showers will remain possible. <u>Winds:</u> Moderate northeast to southerly breeze becoming windy before and during heavy downpours. <u>Maximum temperatures:</u> Coast: 28 °C – 30°C Hinterland: 29 °C – 31 °C

The long-term daily average rainfall for Georgetown, for the next 10 days, June 06, 2026, to June 15, 2026, is 10.9 mm per day.



Infrared Satellite and Radar images valid 19:20 UTC (15:22 hrs) Saturday, 06 June 2026

Our Mission: To Observe, archive and understand Guyana's weather, and Climate and provide meteorological, hydrological and oceanographic service in support of Guyana's national needs and international obligation.

HYDROMETEOROLOGICAL SERVICE
MINISTRY OF AGRICULTURE

Table # 2 Occurrences of high and low tides for the next 24 hours and the times for sunrise and sunset.

Tonight (June 06, 2026)	Tomorrow Morning (June 07, 2026)		Tomorrow Afternoon (June 07, 2026)
High Tide 20:07 hrs, Height 2.43 m	Low Tide 02:18 hrs, Height 1.35 m High Tide 08:37 hrs, Height 2.45 m		Low Tide 14:45 hrs, Height 1.04 m
Sunrise:	05:35 hrs	Sunset:	18:05 hrs

Sea conditions:

Open waters are expected to be moderate with northeasterly to easterly swells reaching 1.5 to 2.5 meters (4 to 8 feet) and steady.

- Wave periods will range between 7 and 8 seconds.
- Moderate east to southeasterly breeze.

Extended Forecast

Monday, Tuesday, and Friday: Partly cloudy to cloudy skies with scattered showers. **Rainfall is expected to be less than 25 mm.**

Wednesday and Thursday: Cloudy to overcast skies with showers and rain. **Rainfall is anticipated to be between 30 and 70 mm within 24 hours of accumulation.**

For the Regional climate forecast, please see Guyana's Seasonal Climate Outlook June to August 2026, produced by the Climatological section of the Hydrometeorological Service and available on the website: <http://hydromet.gov.gy/weather/seasonal-outlook/>

Update in the bulletin is provided daily by the Hydromet Service: www.hydromet.gov.gy
Meteorologist: E. McPherson