



HYDROMETEOROLOGICAL SERVICE
MINISTRY OF AGRICULTURE

WEATHER BRIEF for Saturday 01, March 2025, from the Hydrometeorological Service, Guyana-
Rainfall records for the past 24 hours, measured at 08:00hrs Saturday, 01 March 2025, were available for some stations. Sophia in Region 4 recorded the highest rainfall of 4.6mm.

Synopsis: Stable conditions continued over the forecast area. The Sahara Air Layer(SAL) is the dominant feature and will continue into the new Week.

Today's Weather review: Sunny and hazy skies dominated all Regions.

Table # 1 Weather forecast for the next Twenty-four hours

Saturday, March 01, 2025 (19:00 hrs. – 07:00 hrs.)			Sunday, March 02, 2025 (07:00 hrs. – 19:00 hrs.)		
Regions	Weather Conditions	Except for brief showers over coastal areas in the early morning, fair skies will dominate. <u>Winds:</u> Light to Gentle Northeasterly to Easterly breeze. <u>Minimum temperatures:</u> Coast: 21 °C – 25°C Other areas 19 °C – 22 °C	Regions	Weather Conditions	Mostly sunny skies may be interrupted by brief showers over inland areas. <u>Winds:</u> Moderate to Fresh Breeze Northeasterly to Easterly. <u>Maximum temperatures:</u> Coast: 29 °C – 33°C <u>Elsewhere:</u> 31 °C – 35 °C
Regions 1 to 10.	 Rainfall will not be significant		Regions 1 to 10.	 Rainfall is not expected to be significant.	

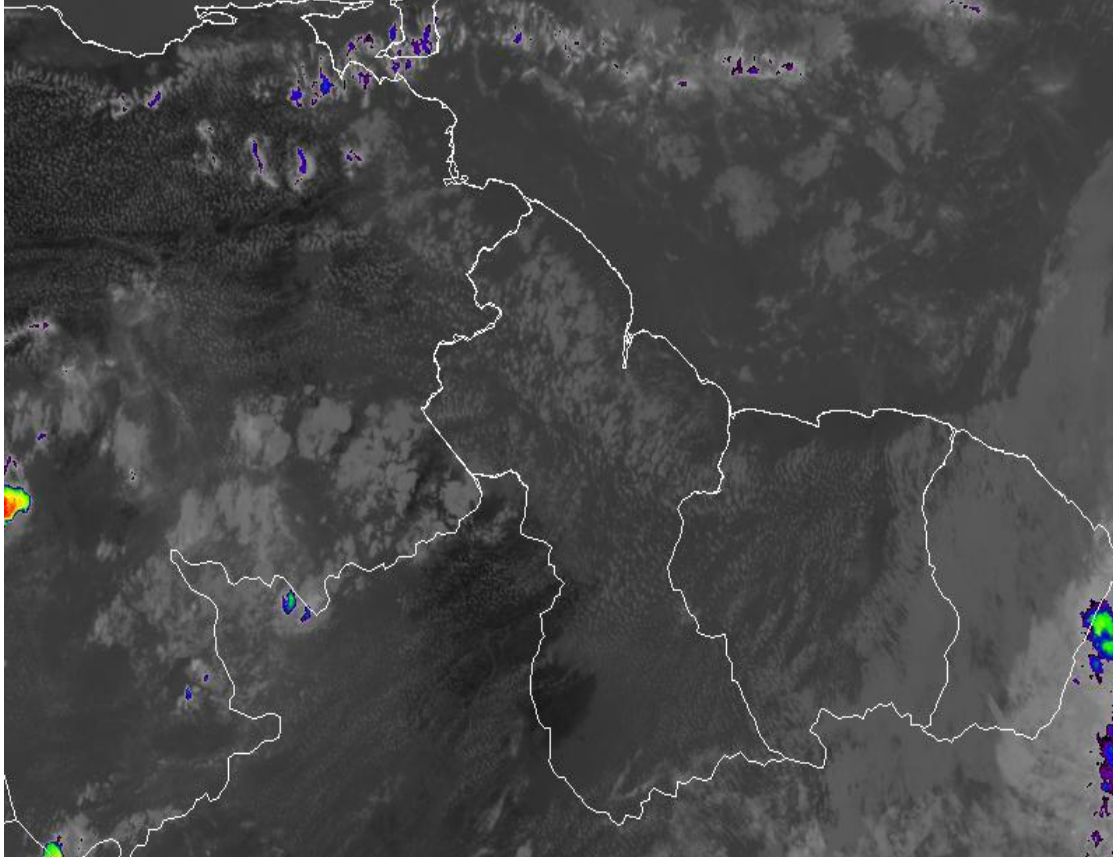
Georgetown's long-term daily average rainfall for the next 10 days, March 01 to 10 March 2025, is 3.4mm per day.

Weather Warnings: None at this time.

HYDROMETEOROLOGICAL SERVICE
MINISTRY OF AGRICULTURE

weather.ndc.nasa.gov

1 Mar 2025
19:00 UTC



The infrared Satellite image is valid at 19:00 UTC (15:00hrs) on Saturday 01 March 2025.

Radar-generated precipitation estimates for 24 hours. On Saturday 01, March 2025. Not Available

Table # 2 Occurrences of high and low tides for the next 24 hours and the times for sunrise and sunset.

Tonight (March 01, 2025)	Tomorrow Morning (Sunday March 02, 2025)		Tomorrow Afternoon (Sunday March 02 2025)
<i>Low Tide: 23:20 Height .0.26 m</i>	High Tide 05:26 hrs Height 3.27 m SPRING TIDE IS IN EFFECT <i>Low Tide: 11:44 Height 0.34</i>		High Tide 18:06 hrs Height 3.18 m SPRING TIDE IS IN EFFECT
<i>Sunrise:</i>	<i>06:03 hrs</i>	<i>Sunset:</i>	<i>18:03 hrs.</i>

SPRING TIDE ADVISORY: It is in effect.

SEA CONDITIONS: Rough from the Northeast, to Easterly with swells reaching 2.5 to 3.0 meters (6 to 9ft) in open waters.

These waves will likely have periods of between 8 and 9 seconds.

Winds: Gentle to Moderate Northeasterly to Easterly winds.

Extended Forecast:

Monday through to Wednesday: Fair and sunny skies are expected to be interrupted by scattered showers over the ten administrative Regions. **Rainfall is not expected to be significant.**

Thursday and Friday: Fair skies in the night, for the remainder of the day, except for scattered showers, sunny skies will dominate.. **Rainfall is expected to range between 0.0 and 10.0, the maximum over South Regions 6 and 9.**

For the climate forecast please see the latest Climate Outlook which is available on the Hydrometeorological Service’s website <https://hydromet.gov.gy>

An update in the bulletin is provided daily by the Hydromet Service.

Meteorological Officer: Julian Francois

Our Mission: To Observe, archive and understand Guyana’s weather, and Climate and provide meteorological, hydrological and oceanographic service in support of Guyana’s national needs and international obligation.