





HYDROMETEOROLOGICAL SERVICE
MINISTRY OF AGRICULTURE

WEATHER BRIEF for Friday 14 March 2025, from the Hydrometeorological Service, Guyana-
Rainfall records for the past 24 hours, measured at 08:00hrs Friday, 14 March 2025, were available for some stations. Kabakaburi in Region 2 recorded the highest rainfall of 51.6mm

Synopsis: Weak to moderate low-level confluence and troughs will generate atmospheric instabilities over Guyana
Today's Weather review: Partly cloudy to cloudy with occasional showers over Regions 8, 10, and Central Region 6, elsewhere, except for scattered showers mostly sunny skies.

Table # 1 Weather forecast for the next Twenty-four hours

Friday, March 14, 2025 (19:00 hrs. – 07:00 hrs.)			Saturday, March 15, 2025 (07:00 hrs. – 19:00 hrs.)		
Regions	Weather Conditions	Partly cloudy to cloudy skies with occasional to frequent showers over Regions 9, 10 and South Region 6 elsewhere, scattered showers. Winds: Light to Gentle Easterly breeze. Minimum temperatures: Coast: 21 °C – 25°C Other areas 19 °C – 22 °C	Regions	Weather Conditions	Cloudy with occasional to frequent showers over Regions 1 to 4, elsewhere, partly cloudy with scattered showers. Winds: Gentle to Moderate Easterly breeze. Maximum temperatures: Coast: 28 °C – 32°C Elsewhere: 30 °C – 33 °C
Regions 9, 10 and South Region 6.	 Rainfall is expected to range between 20 mm and 45 mm		Regions 1 to 4.	 Rainfall is expected to range between 15 mm and 40 mm,	
Elsewhere,	 0 and 15 mm.		Elsewhere,	 0 and 15 mm.	

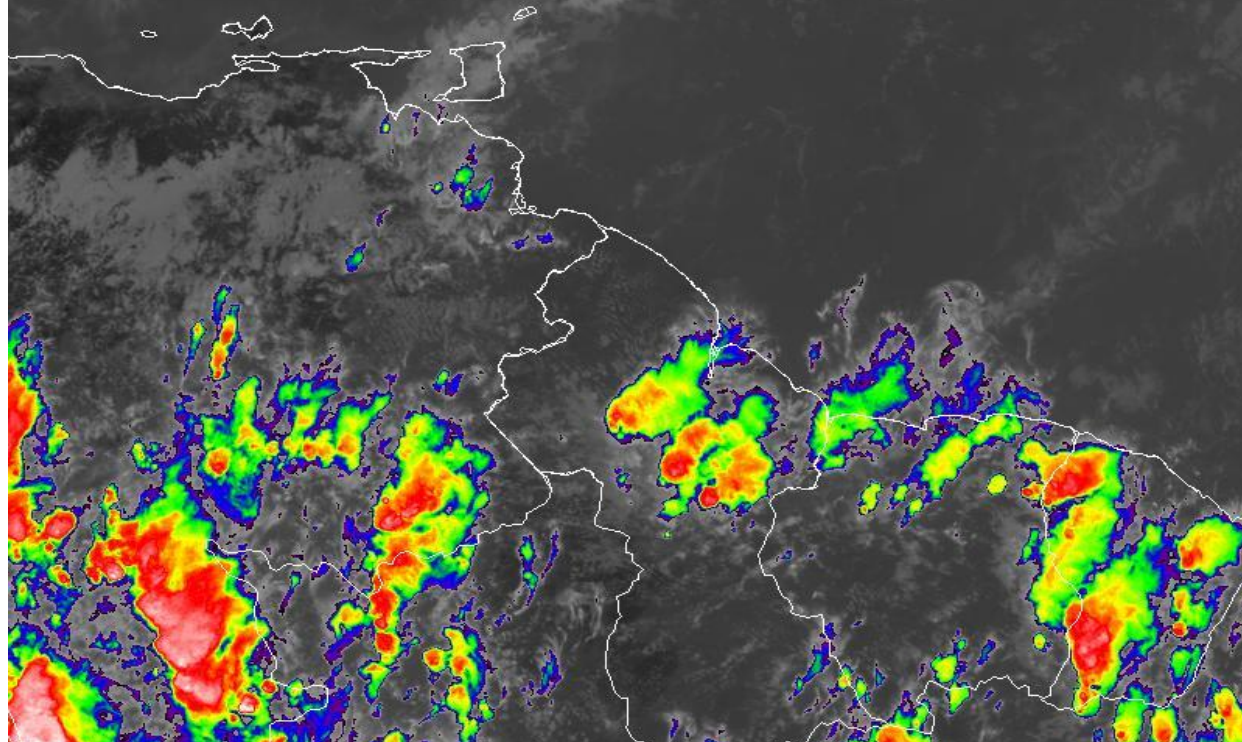
Georgetown's long-term daily average rainfall for the next 10 days, March 14 to March 23 2025, is 4.2mm per day.

Weather Warnings: None at this time.

HYDROMETEOROLOGICAL SERVICE
MINISTRY OF AGRICULTURE

weather.ndc.nasa.gov

14 Mar 2025
19:00 UTC



The infrared Satellite image is valid at 19:00 UTC (15:00hrs) on Friday 14 March 2025.

Radar-generated precipitation estimates for 24 hours. On Friday, 14 March 2025. Not Available

Table # 2 Occurrences of high and low tides for the next 24 hours and the times for sunrise and sunset.

Tonight (March 14, 2025)	Tomorrow Morning (Saturday March 15, 2025)		Tomorrow, Afternoon Saturday, March 15 2025)
Low Tide: 22:32 Height 0.67 m	High Tide 04:48 hrs Height 2.97 m SPRING TIDE IS IN EFFECT		High Tide 16:47 hrs Height 2.98 m SPRING TIDE IS IN EFFECT
	Low Tide: 10:46 Height 0.51		
<i>Sunrise:</i>	06:01 hrs	<i>Sunset:</i>	18:03 hrs.

SPRING TIDE ADVISORY: *It is in effect.*

SEA CONDITIONS: *Slight to moderate from the East with swells reaching 1.5 to 2.0 meters (4 to 7ft) in open waters.*

These waves will likely have periods of between 7 and 8 seconds.

Winds: Gentle to Moderate to Easterly winds.

Extended Forecast:

Sunday: Early morning showers and thundershowers over Regions 8, 9, and Central Region 7, and other areas, scattered showers. In the remainder of the day, Regions 1 to 10 can expect scattered to occasional showers. **Rainfall is expected to range between 20 mm and 50 mm, over Regions 8, 9, and Central Region 7, elsewhere 5 mm and 15 mm.**

Monday: Cloudy to overcast skies with frequent showers, intermittent rain and thundershowers, over Region 9 Central and South Region 6, and scattered to occasional showers elsewhere in the early morning. In the late morning and the remainder of the day, partly cloudy and sunny skies with scattered showers. **Rainfall is expected to range between 40 mm and 80 mm, over Region 9, Central and South Region 6, elsewhere 0 and 20 mm**

Tuesday: Scattered to occasional showers over Region 9 and South Region 6, elsewhere, scattered showers. **Rainfall is expected to range between 10 mm and 15 mm over Region 9 and South Region 6, elsewhere 0 and 10 mm.**

Our Mission: To Observe, archive and understand Guyana's weather, and Climate and provide meteorological, hydrological and oceanographic service in support of Guyana's national needs and international obligation.

HYDROMETEOROLOGICAL SERVICE
MINISTRY OF AGRICULTURE

Wednesday and Thursday: Mostly fair and sunny skies will be interrupted by scattered showers over coastal areas in the morning and other areas in the afternoon. **Rainfall is expected to range between 0 and 15 mm, the maximum over Region 9 and South Region 6.**

For the climate forecast please see the latest Climate Outlook which is available on the Hydrometeorological Service's website <https://hydromet.gov.gy>

An update in the bulletin is provided daily by the Hydromet Service.

Meteorological Officer: Julian Francois