



**HYDROMETEOROLOGICAL SERVICE**  
**MINISTRY OF AGRICULTURE**

**WEATHER BRIEF for Monday 17 March 2025, from the Hydrometeorological Service, Guyana-**  
**Rainfall records for the past 24 hours, measured at 08:00hrs Monday, 17 March 2025, were available for some stations. Imbaimadai in Region 07 recorded the highest rainfall of 36.1mm**

**Synopsis:** Weak to moderate instability over Guyana. The Sahara Air layer(SAL), will become dominant as the Week gets older and will generate conditions for a stable atmosphere over the forecast area

**Today's Weather review:** Partly cloudy to cloudy with occasional showers over Regions 7 and 8, elsewhere partly cloudy and sunny with scattered showers.

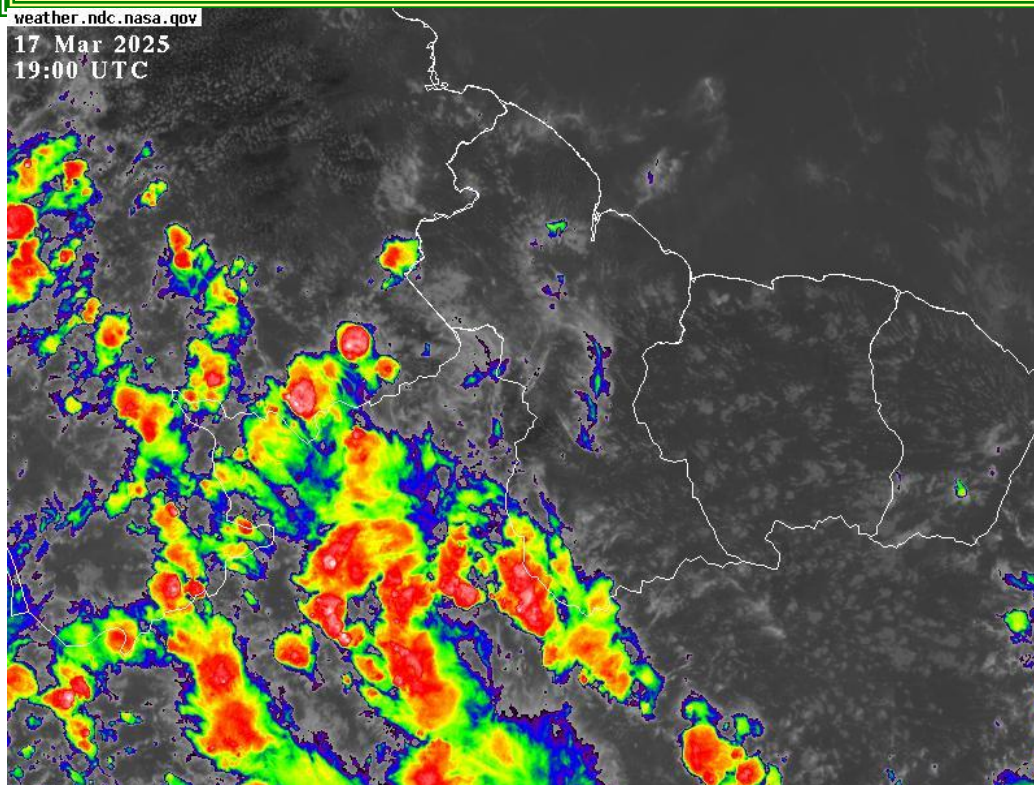
**Table # 1 Weather forecast for the next Twenty-four hours**

Monday, March 17, 2025 (19:00 hrs. – 07:00 hrs.)			Tuesday, March 18, 2025 (07:00 hrs. – 19:00 hrs.)		
Regions	Weather Conditions		Regions	Weather Conditions	
Regions, 1 to 10.	 <b>Rainfall is expected to range between 0 and 10 mm</b>	Mostly fair skies will be interrupted by brief showers over coastal areas in the early morning and elsewhere, with no significant rainfall. morning. <b><u>Winds:</u></b> Light to Gentle Easterly breeze. <b><u>Minimum temperatures:</u></b> Coast: 21 °C – 25°C Other areas 19 °C – 22 °C	Regions 1 to 10.	 <b>Rainfall is expected to range between 5 mm and 10 mm, the maximum over Southern Guyana.</b>	Coastal areas can expect scattered showers in the morning, and elsewhere in the afternoon <b><u>Winds:</u></b> Gentle to Moderate Easterly breeze. <b><u>Maximum temperatures:</u></b> <b><u>Coast:</u></b> 30 °C – 32°C <b><u>Elsewhere:</u></b> 30 °C – 34 °C

**Georgetown's long-term daily average rainfall for the next 10 days, March 17 to March 26 2025, is 3.7mm per day.**

**Weather Warnings: None at this time.**

**HYDROMETEOROLOGICAL SERVICE**  
**MINISTRY OF AGRICULTURE**



*The infrared Satellite image is valid at 19:00 UTC (15:00hrs) on Monday 17 March 2025.*

*Radar-generated precipitation estimates for 24 hours. On Monday, 17 March 2025. Not Available*

***Table # 2 Occurrences of high and low tides for the next 24 hours and the times for sunrise and sunset.***

Tonight (March 17, 2025)	Tomorrow Morning (Tuesday March 18, 2025)		Tomorrow, Afternoon Tuesday, March 18 2025)
Low Tide: 23:48 Height 0.84 m	High Tide 05:55 hrs Height 2.75 m <b>SPRING TIDE IS IN EFFECT</b>		High Tide 18:25 hrs Height 2.70 m <b>SPRING TIDE IS NOT IN EFFECT</b>
	Low Tide: 12:25 Height 0.69		
Sunrise:	05:56 hrs	Sunset:	18:02 hrs.

**SPRING TIDE ADVISORY: It is in effect.**

**SEA CONDITIONS:** Slight to moderate from the East with swells reaching 1.5 to 2.0 meters (4 to 7ft) in open waters.

These waves will likely have periods of between 11 and 12 seconds.

Winds: Gentle to Moderate to Easterly winds.

**Extended Forecast:**

**Wednesday through Sunday:** Mostly fair and sunny skies will be interrupted by scattered showers over coastal areas in the morning, and elsewhere, in the remainder of the day. **Rainfall is expected to range between 0 and 15 mm, the maximum over Region 9 and South Region 6.**

For the climate forecast please see the latest Climate Outlook which is available on the Hydrometeorological Service's website <https://hydromet.gov.gy>

An update in the bulletin is provided daily by the Hydromet Service.

Meteorological Officer: Julian Francois