





HYDROMETEOROLOGICAL SERVICE
MINISTRY OF AGRICULTURE

WEATHER BRIEF for Monday 30 March 2026, from the Hydrometeorological Service, Guyana-
Rainfall records for the past 24 hours, measured at 08:00 hours on Monday, 30 March 2026, were available for some stations. Letter Kenny and Mahdia in Regions 6 and 8 recorded the highest rainfall of 46.0mm

Synopsis: Moisture conversion at the low levels, with significant support at the mid and upper levels, continues to generate moderate instabilities in the forecast area. The current feature is expected to continue for the remainder of the week.

Weather review: Cloudy to overcast skies with frequent showers and rain in Regions 3 to 5, 7, and 10. Elsewhere, scattered showers.


Table # 1 Weather forecast for the next twenty-four hours

Monday, March 30, 2026 (19:00 hrs – 07:00 hrs)			Tuesday 31 March 2026 (07:00 hrs – 19:00 hrs)		
Regions	Weather Conditions	Mostly cloudy skies with occasional and intermittent rain in Regions 2, 5, 7, 10, and North Region 6. Elsewhere, scattered showers.	Regions	Weather Condition	Cloudy to overcast skies with frequent showers, rain, and thundershowers in Regions 1, 2, 7, South Regions 6 and 9. In the other areas, partly cloudy to cloudy skies with scattered to occasional showers.
Regions 2, 7, 10, and the North Region 6 to 10.	 Rainfall will range between 15 and 30 mm.	Winds: Light North-easterly breeze Minimum temperatures: Coast: 20 °C – 24°C Elsewhere: 19 °C – 23°C	Regions 1, 2, 7, and the South Region 6.	 Rainfall between 20mm and 50 mm, in Regions 1, 2, 7, South Region 6, and 9.	Winds: Gentle North-easterly breeze. Maximum temperatures: Coast: 27 °C – 29°C Elsewhere: 28 °C – 30°C
Elsewhere.	 Rainfall between 10 and 15 mm		Elsewhere	 Rainfall between 10 and 20 mm	


Georgetown's long-term daily average rainfall for the next 10 days, 30 March to 08 April 2026, is 3.9m per day.3 April, 2026

Weather Warning: Soils may already be saturated from continuous rainfall, and given the forecast conditions, which indicate an increased chance of further rainfall, the likelihood of flooding increases significantly in low-lying and poorly drained areas. Hilly areas can also expect possible mudslides during heavy downpours. In areas of thundershowers, heavy winds and lightning strikes may be observed. Persons are asked to be alert and exercise caution in efforts to safeguard life and property.

HYDROMETEOROLOGICAL SERVICE
MINISTRY OF AGRICULTURE



The Infrared Satellite image is valid at 19:00 UTC (15:00hrs) on Monday,30 March 2026.



Radar-generated Image valid 19:02-UTC (15:02 hrs). On Monday, 30 March 2026.

Table # 2: Occurrences of high and low tides for the next 24 hours and the times for sunrise and sunset.

Our Mission: To Observe, archive and understand Guyana’s weather, and Climate and provide meteorological, hydrological and oceanographic service in support of Guyana’s national needs and international obligation.

HYDROMETEOROLOGICAL SERVICE
MINISTRY OF AGRICULTURE

Tonight (March 30, 2025)	Tomorrow Morning, Tuesday, March 31, 2026)		Tomorrow, afternoon, Tuesday, March 31, 2026
Low Tide: 20:48 Height 0.70m	<p style="color: red; font-weight: bold;">High Tide 03:12 hrs Height 3.02m SPRING TIDE IS IN EFFECT</p> <p>Low Tide: 08:56 Height 0.55m</p>		<p style="color: red; font-weight: bold;">High Tide 15:08 hrs Height 2.94m SPRING TIDE IS IN EFFECT</p>
Sunrise:	05:50 hrs	Sunset:	18:01hrs.

SPRING TIDE ADVISORY: It is in effect.

SEA CONDITIONS: Moderate to rough in open waters with North-easterly swells reaching 2.0 to 3.0 meters (7 to 10 ft) and increasing.

These waves will likely have periods of 10 and 11 seconds

Winds: Moderate to fresh North-easterly to Easterly breeze.

Wednesday through Friday: Cloudy to overcast skies with frequent showers, rain, and thundershowers, in Regions 1 to 5, 7, 9, and South Region 6. Elsewhere, partly cloudy to cloudy, with scattered to occasional showers. Rainfall between 20mm and 50 mm, in Regions 1 to 5, 7, 9, and the South Region 6. Elsewhere, between 10mm and 20 mm
Saturday and Sunday: Partly cloudy to cloudy skies with frequent showers in Regions 1 to 5, 8, and the Central Region 6. In the other areas, scattered to occasional showers. Rainfall between 10 and 30 mm.

For the climate forecast, please refer to the latest Climate Outlook, which is now available. For the regional climate forecast, please see the latest Climate Outlook, available on the Hydrometeorological Service's website at <https://hydromet.gov.gy>. An update in the bulletin is provided daily by the Hydromet Service.

Julian Francois
Meteorological Officer: