



Hydrometeorological Service

Ministry of Agriculture, Guyana



Weather Brief for Tuesday, 05 May 2026 from the Hydrometeorological Service, Guyana





Rainfall records for the past 24 hours, measured at 08:00hrs Tuesday, 05 May 2026 were available for most of the stations. **Charity in Region 2 recorded the highest rainfall of 35.0 mm.**

Severe Weather Advisory: Strong winds with lightning strikes can be expected in areas of thunderstorms. Residents are advised to take the necessary precautions to safeguard life and property.


Synopsis: Based on various global weather prediction models and analysis from other products, a weak tropical wave located 58W (12UTC) moving westward across Guyana, however it is not associated with significant convection. Moist easterlies with low-level convergence and upper-level divergence support and enhance instabilities over the forecast area. These instabilities are expected over mainly inland and southern regions for tonight. From tomorrow through Friday models indicate most instabilities to be over inland and southern regions, with highest rainfall expected over southern regions. The remaining regions to have weak perturbations within the trade winds to enhance localized convergence.

Today's weather review: Partly cloudy to cloudy skies with scattered to occasional showers, rain and thundershowers accompanied by moderate to strong winds were observed.


Table # 1 Weather forecast for the next twenty-four hours

Tuesday, 05 May 2026 (19:00 hrs – 07:00 hrs)			Wednesday, 06 May 2026 (07:00 hrs – 19:00 hrs)		
	Weather Conditions	Mainly cloudy skies with occasional showers and thunderstorms are expected over inland and southern. Elsewhere, partly cloudy skies with a few showers.		Weather Conditions	Mainly cloudy skies with occasional showers and thunderstorms are expected over inland and southern regions. Elsewhere, partly cloudy skies with occasional showers.
Inland & southern regions.	 Rainfall between 20 & 40 mm	<u>Winds:</u> Moderate to fresh easterly breeze. Gusting before and during thunderstorms.	Inland & southern regions.	 Rainfall between 20 & 40 mm	<u>Winds:</u> Light to moderate easterly breeze. Gusting before and during thunderstorms.
Elsewhere	 Rainfall between 0 & 5 mm	<u>Minimum temperatures:</u> Coast: 22 °C – 25°C Hinterland: 21 °C – 24 °C	Elsewhere	 Rainfall between 0 & 20 mm	<u>Maximum temperatures:</u> Coast: 28 °C – 32 °C Hinterland: 29 °C – 33 °C

The long-term daily average rainfall for Georgetown for the next 10 days, May 06 to 15, 2026, is 8.2 mm per day.



Infrared Satellite image valid 19:00 UTC (19:00hrs) Tuesday, 05 May 2026.



Radar image valid 19:02 UTC (19:02hrs) Tuesday, 05 May 2026

Our Mission: To Observe, archive and understand Guyana's weather, and Climate and provide meteorological, hydrological and oceanographic service in support of Guyana's national needs and international obligation.



Hydrometeorological Service

Ministry of Agriculture, Guyana



Table # 2: Occurrences of high and low tides for the next 24 hours and the times for sunrise and sunset.

Morning (May 06, 2026)	Afternoon (May 06, 2026)		Evening (May 06, 2026)
Low Tide 00:06hrs Tide Height 1.16m High Tide 06:15hrs Tide Height 2.53m	Low Tide 12:57hrs Tide Height 0.90m		High Tide 19:00hrs Tide Height 2.38m
Sunrise:	05:36hrs	Sunset:	17:59hrs

Spring Tide Advisory: The Spring Tide is not in effect.

Sea conditions:

- Moderate easterly seas with swells reaching 2.0 to 2.5 meters in open waters.
- These waves will likely have periods of between 7 and 9 seconds.
- Moderate to fresh easterly breeze.

Extended Forecast

Thursday and Friday: Mainly cloudy skies with occasional showers and thunderstorms are expected over inland and southern regions. Elsewhere, partly cloudy skies with occasional showers. Rainfall is expected to be between 20 mm and 40 mm over inland and southern regions, and between 0 mm and 20 mm elsewhere within 24 hours.

Saturday through Monday: Mainly cloudy skies with intermittent rain and thunderstorms are likely over Guyana. Rainfall is expected to be between 20 mm and 50 mm within 24 hours.

For the Current Regional climate forecast, please see the latest Seasonal Climate Outlook, which is available on the Hydrometeorological Service’s website <https://hydromet.gov.gy>

An update in the bulletin is provided daily by the Hydromet Service.

Specialist Meteorologist: Doodnauth Ramlakhan

Our Mission: To Observe, archive and understand Guyana’s weather, and Climate and provide meteorological, hydrological and oceanographic service in support of Guyana’s national needs and international obligation.