

**HYDROMETEOROLOGICAL SERVICE**  
**MINISTRY OF AGRICULTURE**




**WEATHER BRIEF for Wednesday 06 May 2026, from the Hydrometeorological Service, Guyana-**

Rainfall records for the past 24 hours, measured at 08:00 hours on Wednesday, 06 May 2026, were available for some stations **Bartica Agriculture Station in Region 7 recorded the highest rainfall of 78.8mm.**

**Synopsis:** Tropical Wave (Tw #1) has exited Guyana early this morning. Tropical Wave (Tw #2) is approaching, and its axis should be in the forecast areas in the next four to five days, once the atmospheric dynamic remains the same. Plumes of Moisture from the South of Guyana continue to affect mostly Southern Guyana and is expected to generate an unstable atmosphere.

**Weather review:** Cloudy with occasional showers and thunder showers in Regions 7, 8, 10, and inland areas of Regions 3 and 4. Elsewhere, partly cloudy to cloudy with scattered showers.

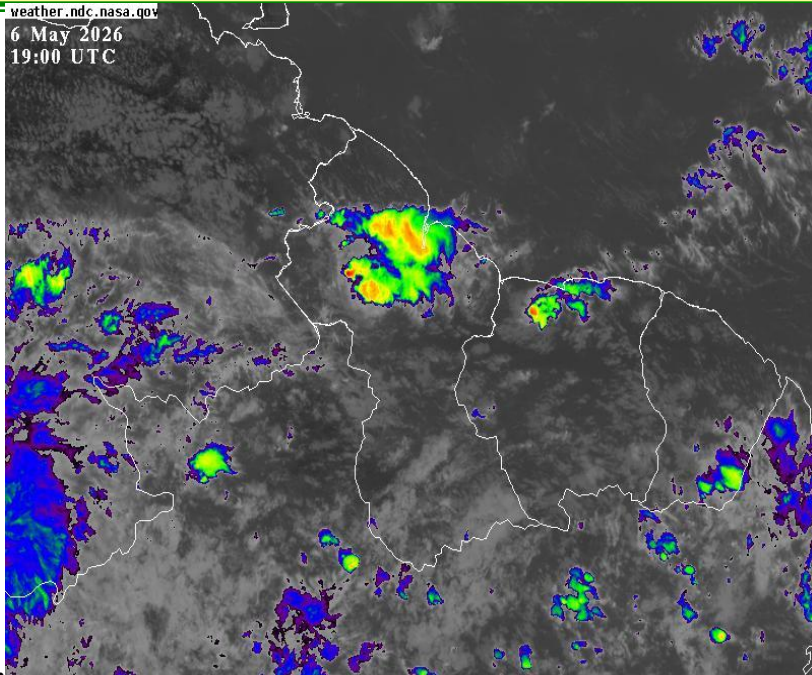
**Table # 1 Weather forecast for the next twenty-four hours**

Wednesday, May 06, 2026 (19:00 hrs – 07:00 hrs)			Thursday 07 May 2026 (07:00 hrs – 19:00 hrs)		
Regions	Weather Conditions		Regions	Weather Condition	
Regions 1 to 10.	 Rainfall is expected to range between 0 and 15.	: Partly cloudy to cloudy skies with occasional showers in South Regions 6 and 9. Elsewhere, scattered showers. <b>Rainfall is expected to range between 0 and 15mm.</b> <b>Winds:</b> Light to gentle north-east to easterly breeze. <b>Minimum temperatures:</b> <b>Coast:</b> 22°C – 25°C <b>Elsewhere:</b> 19 °C – 24°C	Region 8 and South Region 6.	 Rainfall is expected to range between 20 and 50mm, in South Region 6.	Mostly fair and sunny skies are expected to be interrupted by periods of cloudiness with frequent showers and thundershowers in South Region 6 in the late afternoon. Elsewhere scattered showers. <b>Winds:</b> Gentle to Moderate North-east to easterly breeze, occasional gusts in thundershowers. <b>Maximum temperatures:</b> <b>Coast:</b> 29°C – 31°C <b>Elsewhere:</b> 29 °C – 33°C
			Elsewhere.	 0 and 15mm.	

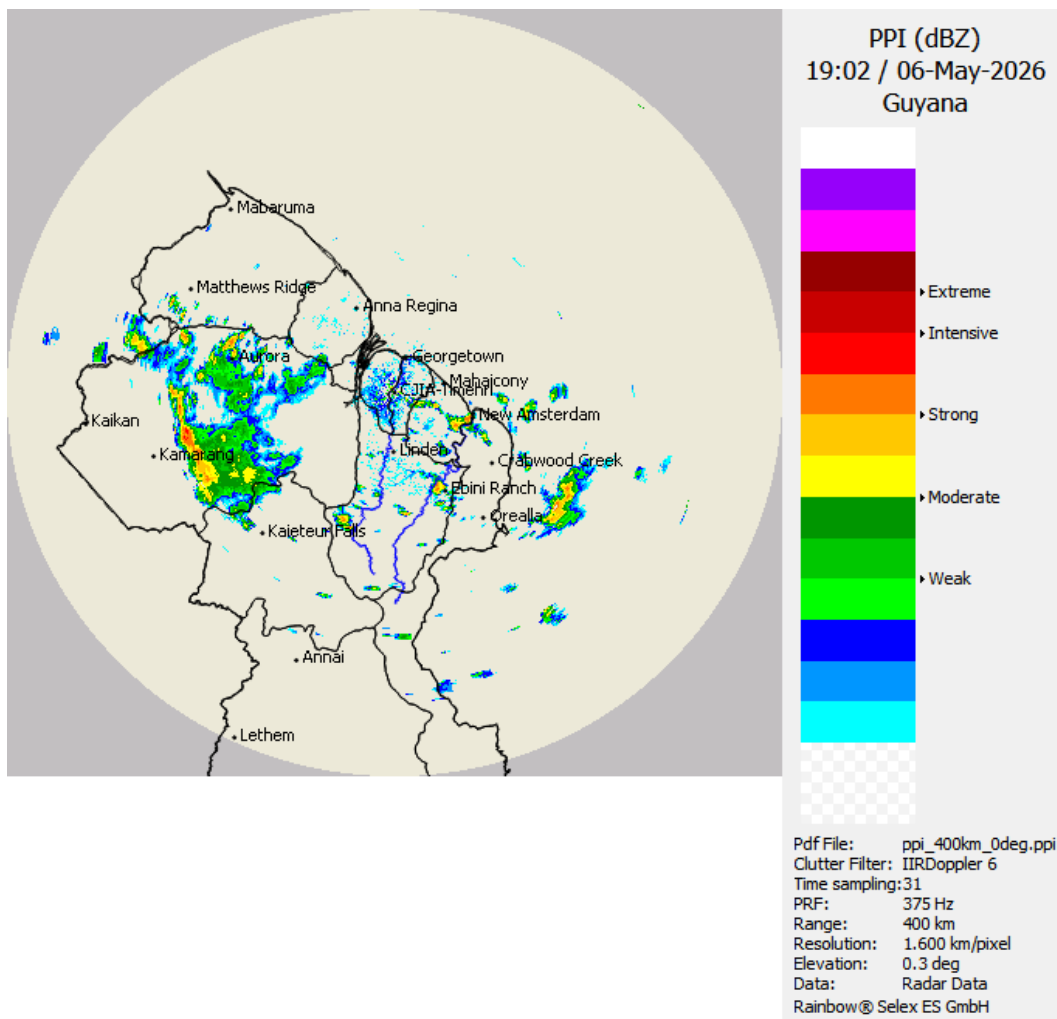
**Georgetown's long-term daily average rainfall for the next 10 days, 06 to 15 May 2026, is 8.2m per day.**

**Weather Warning:** In areas of thundershowers, heavy winds and lightning strikes are likely to be observed.

**HYDROMETEOROLOGICAL SERVICE**  
**MINISTRY OF AGRICULTURE**



**The Infrared Satellite image is valid at 19:00 UTC (15:00hrs) on Wednesday, 06 May 2026.**



**Radar-generated Image valid 19:02-UTC (15:02 hrs). On Wednesday, 06 May 2026.**

**Our Mission: To Observe, archive and understand Guyana’s weather, and Climate and provide meteorological, hydrological and oceanographic service in support of Guyana’s national needs and international obligation.**

**HYDROMETEOROLOGICAL SERVICE**  
**MINISTRY OF AGRICULTURE**

**Table # 2: Occurrences of high and low tides for the next 24 hours and the times for sunrise and sunset.**

Tonight (May 06, 2025)	Tomorrow Morning, May 07 032026)		Tomorrow, afternoon, May 07 2026
High Tide 19:00 hrs Height 2.38m SPRING TIDE IS NOT IN EFFECT	Low Tide: 00:44 Height 1.29m High Tide 07:00 hrs Height 2.42m SPRING TIDE IS NOT IN EFFECT		Low Tide: 13:40 Height 1.02m
Sunrise:	05:36 hrs	Sunset:	18:00hrs.

**SPRING TIDE ADVISORY: It is not in effect.**

**SEA CONDITIONS:** Moderate in open waters with North-easterly swells reaching 1.0 to 2.0 meters (3 to 6ft) and increasing.,

These waves will likely have periods of 7 and 11 seconds

Winds: Light to gentle easterly breeze.

**Friday and Saturday:** Partly cloudy to cloudy skies with scattered showers in the early morning. For the remainder of the forecast period, cloudy with occasional showers in Regions 8 and Central Region 6. In the other areas scattered showers. **Rainfall is expected to range between 15 and 30mm in Region 8 and Central Region 6. Elsewhere between 0 and 15mm.**

**Sunday through Tuesday:** Partly cloudy to cloudy skies in the morning with frequent showers and thundershowers in Regions 2 to 5, and North Region 6. Elsewhere, scattered showers. For the remainder of the forecast period, all Regions can expect scattered showers to occasional showers. **Rainfall is expected to range between 20 and 40mm in Region 8 and Central Region 6. Elsewhere between 5 and 20mm.**

For the climate forecast, please refer to the latest Climate Outlook, which is now available. For the regional climate forecast, please see the latest Climate Outlook, available on the Hydrometeorological Service’s website at <https://hydromet.gov.gy>. An update in the bulletin is provided daily by the Hydromet Service.

**Julian Francois**  
**Meteorological Officer:**