

**HYDROMETEOROLOGICAL SERVICE**  
**MINISTRY OF AGRICULTURE**




**WEATHER BRIEF for Friday 08 May 2026, from the Hydrometeorological Service, Guyana-**

*Rainfall records for the past 24 hours, measured at 08:00 hours on Friday, 08 May 2026, were available for some stations. Bartica Annai in Region 9 recorded the highest rainfall of 7.2mm.*

**Synopsis:** A mostly stable atmosphere will continue for the next 48 hours, and is expected to become moderately unstable due to an approaching Tropical wave (Tw). The wave will induce low-level convergence. and significant rainfall mostly along coastal areas.

**Weather review:** Except for scattered showers, mostly sunny skies dominated.

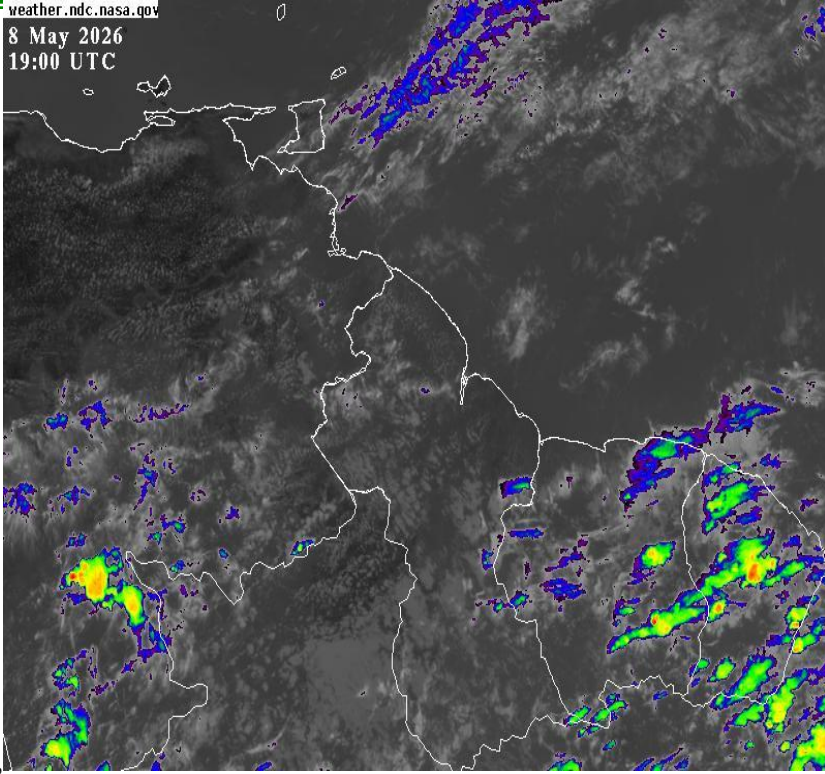
**Table # 1 Weather forecast for the next twenty-four hours**

Friday, May 08, 2026 (19:00 hrs – 07:00 hrs)			Saturday 09 May 2026 (07:00 hrs – 19:00 hrs)		
Regions	Weather Conditions		Regions	Weather Condition	
Regions 1 to 10.	 <b>Rainfall is expected to range between 0 and 15.</b>	Mostly fair skies are expected to be interrupted by scattered showers over all Regions.  <u>Winds:</u> Light to gentle north-east to easterly breeze. <u>Minimum temperatures:</u> <u>Coast:</u> 22°C – 25°C  <u>Elsewhere:</u> 19 °C – 24°C	Regions 1 to 10.	 <b>Rainfall is expected to range between 15 and 30mm in Regions 3, 8, North and Central Region 6.</b>	Partly cloudy to cloudy with occasional showers in Regions 3, 8, North and Central Region 6. In the other areas. Scattered showers. <u>Winds:</u> Gentle to Moderate North-east to easterly breeze, occasional gusts in thundershowers. <u>Maximum temperatures:</u> <u>Coast:</u> 29°C – 31°C <u>Elsewhere:</u> 29 °C – 33°C
			Elsewhere	 <b>between 0 and 15mm.</b>	

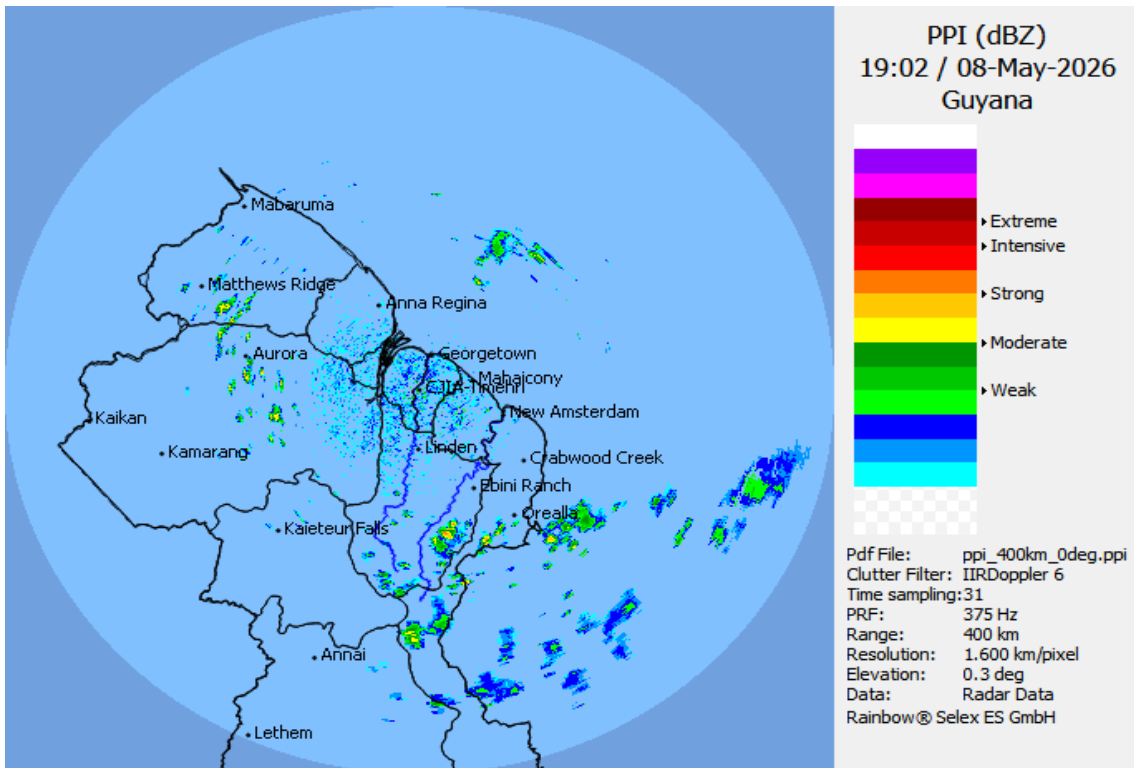
**Georgetown's long-term daily average rainfall for the next 10 days, 08 to 17 May 2026, is 8.7m per day.**

**Weather Warning: In areas of thundershowers, heavy winds and lightning strikes are likely to be observed.**

**HYDROMETEOROLOGICAL SERVICE**  
**MINISTRY OF AGRICULTURE**



*The Infrared Satellite image is valid at 19:00 UTC (15:00hrs) on Friday, 08 May 2026.*



*Radar-generated Image valid 19:02-UTC (15:02 hrs). On Friday, 08 May 2026.*

***Table # 2: Occurrences of high and low tides for the next 24 hours and the times for sunrise and sunset.***

Tonight (May 08, 2025)	Tomorrow Morning, May 07 032026)	Tomorrow, afternoon, May 07 2026
------------------------	----------------------------------	----------------------------------

**Our Mission: To Observe, archive and understand Guyana’s weather, and Climate and provide meteorological, hydrological and oceanographic service in support of Guyana’s national needs and international obligation.**

**HYDROMETEOROLOGICAL SERVICE**  
**MINISTRY OF AGRICULTURE**

<b>High Tide 20:46 hrs Height 2.23m</b> <b>SPRING TIDE IS NOT IN EFFECT</b>	<b>Low Tide: 02:48 Height 1.51m</b> <b>High Tide 09:18 hrs Height 2.29m</b> <b>SPRING TIDE IS NOT IN EFFECT</b>	<b>Low Tide: 15:33 Height 1.18m</b>
<b>Sunrise:</b>	<b>05:35 hrs</b>	<b>Sunset:</b>
		<b>18:00hrs.</b>

**SPRING TIDE ADVISORY: It is not in effect.**

**SEA CONDITIONS: Moderate in open waters with North-easterly swells reaching 1.0 to 2.0 meters (3 to 6ft) and increasing.,**

These waves will likely have periods of 7 and 11 seconds

Winds: Light to gentle easterly breeze.

**Sunday and Monday: Partly cloudy to cloudy skies with frequent showers and thundershowers along Regions 1 to 5 and 7. Elsewhere, scattered showers. **Rainfall is expected to range between 15 and 50mm****

**Tuesday through Thursday: Partly cloudy to cloudy skies with scattered to occasional showers in all Regions. **Rainfall is expected to range between 15 and 30mm****

For the climate forecast, please refer to the latest Climate Outlook, which is now available. For the regional climate forecast, please see the latest Climate Outlook, available on the Hydrometeorological Service's website at <https://hydromet.gov.gy>. An update in the bulletin is provided daily by the Hydromet Service.

**Julian Francois**  
**Meteorological Officer:**