



Hydrometeorological Service

Ministry of Agriculture, Guyana



Weather Brief for Sunday, 10 May 2026 from the Hydrometeorological Service, Guyana



Rainfall records for the past 24 hours, measured at 08:00hrs Sunday, 10 May 2026 were available for most of the stations. **Mara in Region 6 recorded the highest rainfall of 74.3 mm.**

Severe Weather Advisory: Based on observed weather conditions for the past 12 hours and forecast conditions for the upcoming week, soils are highly likely to become saturated, and additional rainfall will likely result in or exacerbate flooding in low-lying and flood-prone areas. Strong winds with lightning strikes can be expected in areas of thunderstorms. Residents are advised to take the necessary precautions to safeguard life and property.

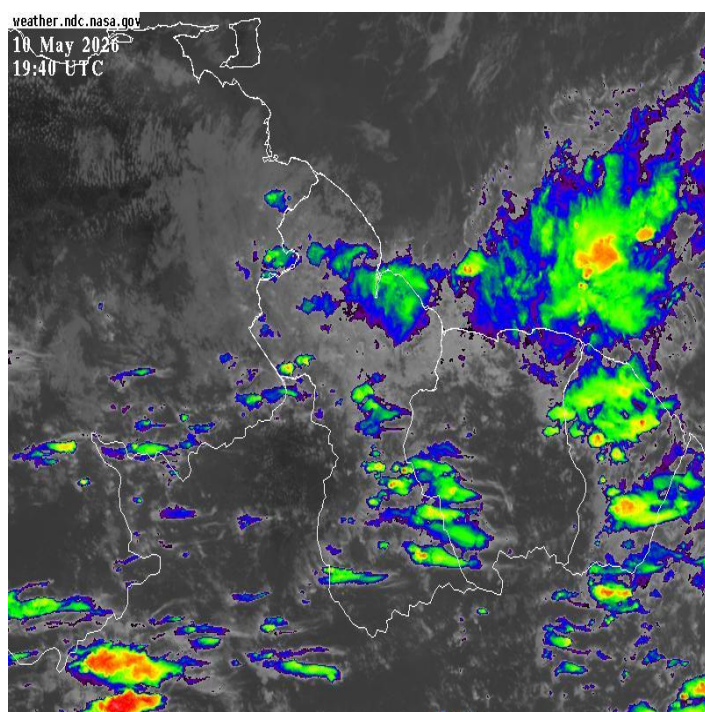
Synopsis: Based on various global weather prediction models and analysis from other products, the Atlantic tropical wave (#2) is near the border of Suriname and French Guiana, and south of 10N, moving westward around 10 kt. Scattered moderate to isolated strong convection is present near and off the coast of Suriname and French Guiana. The wave is transporting energy from the ITCZ and inducing and enhancing instabilities ahead of its axis, which are expected to impact Guyana as it moves westward, exiting the area on Wednesday. Upon the wave's exit, the ITCZ is projected to organize over the forecast area as another tropical wave (#3) embedded within it indicated to affect Guyana with moderate to severe widespread instabilities.

Today's weather review: Mostly cloudy skies becoming occasionally overcast with intermittent light to heavy showers, thunderstorms, and rain.


Table # 1 Weather forecast for the next twenty-four hours

Sunday, 10 May 2026 (19:00 hrs – 07:00 hrs)			Monday, 11 May 2026 (07:00 hrs – 19:00 hrs)		
	Weather Conditions	Cloudy to overcast skies with intermittent light to heavy showers, thunderstorms, and rain.		Weather Conditions	Cloudy to overcast skies with intermittent light to heavy showers, thunderstorms, and rain. These conditions are expected to improve over coastal regions in the afternoon.
All regions.	 Rainfall between 20 & 45 mm	Winds: Moderate to fresh easterly breeze. Gusting before and during thunderstorms.	All regions.	 Rainfall between 20 & 60 mm	Winds: Moderate to fresh easterly breeze. Gusting before and during thunderstorms.
		Minimum temperatures: Coast: 21 °C – 25°C Hinterland: 20 °C – 24 °C			Maximum temperatures: Coast: 27 °C – 31 °C Hinterland: 27 °C – 31 °C

The long-term daily average rainfall for Georgetown for the next 10 days, May 11 to 20, 2026, is 10.1 mm per day.



Infrared Satellite image valid 19:40 UTC (15:40hrs) Sunday, 10 May 2026.



Radar image valid 19:42 UTC (15:42hrs) Sunday, 10 May 2026

Our Mission: To Observe, archive and understand Guyana's weather, and Climate and provide meteorological, hydrological and oceanographic service in support of Guyana's national needs and international obligation.



Hydrometeorological Service

Ministry of Agriculture, Guyana



Table # 2: Occurrences of high and low tides for the next 24 hours and the times for sunrise and sunset.

Tonight (May 10, 2026)	Morning (May 11, 2026)		Afternoon (May 11, 2026)
High Tide 23:19hrs Tide Height 2.37m	Low Tide 05:34hrs Tide Height 1.33m	High Tide 11:45hrs Tide Height 2.43m	Low Tide 17:40hrs Tide Height 1.11m
Sunrise:	05:35hrs	Sunset:	18:00hrs

Spring Tide Advisory: The Spring Tide is not in effect.

Sea conditions:

- Moderate easterly seas with swells reaching 2.0 to 2.5 meters in open waters.
- These waves will likely have periods of between 8 and 9 seconds.
- Moderate to fresh easterly breeze.

Extended Forecast

Tuesday and Wednesday: Mainly cloudy skies with intermittent light to heavy showers, thunderstorms, and rain. These conditions are expected to improve over coastal regions in the afternoon. Rainfall is expected to be between 20 mm and 50 mm within 24 hours.

Thursday and Friday: Overcast skies with moderate to heavy, frequent to continuous rain and scattered thunderstorms. Rainfall is expected to be between 40 mm and 80 mm within 24 hours.

Saturday: Partly cloudy skies with scattered to occasional showers. Rainfall is expected to be between 0 mm and 20 mm within 24 hours.

For the Current Regional climate forecast, please see the latest Seasonal Climate Outlook, which is available on the Hydrometeorological Service’s website <https://hydromet.gov.gy>

An update in the bulletin is provided daily by the Hydromet Service.

Specialist Meteorologist: Doodnauth Ramlakhan

Our Mission: To Observe, archive and understand Guyana’s weather, and Climate and provide meteorological, hydrological and oceanographic service in support of Guyana’s national needs and international obligation.