

HYDROMETEOROLOGICAL SERVICE
MINISTRY OF AGRICULTURE




WEATHER BRIEF for Tuesday 12 May 2026, from the Hydrometeorological Service, Guyana-

Rainfall records for the past 24 hours, measured at 08:00 hours on Tuesday, 12 May 2026, were available for some stations. Bartica De Kinderen Back in Region 3 recorded the highest rainfall of 174.6mm.

Synopsis: Tropical wave #2 has exited Guyana. Moisture plumes from the South have continued to generate convection mostly in Southern Guyana and are expected to generate some instability. Another Tropical Wave #3 is approaching the forecast area, and the axis should be in the area in about three to four days.

Weather review: Partly cloudy to cloudy skies with occasional showers and thundershowers in South Guyana and some inland areas of Regions 1 to 4.


Table # 1 Weather forecast for the next twenty-four hours

Tuesday, May 12, 2026 (19:00 hrs – 07:00 hrs)			Wednesday 13 May 2026 (07:00 hrs – 19:00 hrs)		
Regions	Weather Conditions		Regions	Weather Condition	
Regions 1 to 10.	 Rainfall is expected to range between 0 and 20mm	Tonight: Partly cloudy to cloudy skies with occasional showers in Regions 2 to 4. Elsewhere, brief passing showers <u>Winds:</u> Gentle to moderate north-east to easterly breeze. <u>Minimum temperatures:</u> <u>Coast:</u> 22°C – 25°C <u>Elsewhere:</u> 19 °C – 24°C	Regions 3 to 5, and 7..	 Rainfall is expected to range between 20 and 40mm in Southern Guyana.	Partly cloudy to cloudy skies in the morning with occasional showers along Regions 3 to 5 and 7. In the other Regions, scattered showers. For the remainder of the forecast period, Southern Guyana can expect frequent showers and thundershowers. Elsewhere, no significant. <u>Maximum temperatures:</u> <u>Coast:</u> 29°C – 31°C <u>Elsewhere:</u> 29 °C – 33°C
			Elsewhere	 between 0 and 15mm.	


Georgetown's long-term daily average rainfall for the next 10 days, 12 to 21 May 2026, is 10.8mm per day.

Weather Warning: In areas of thundershowers, heavy winds and lightning strikes are likely to be observed.

HYDROMETEOROLOGICAL SERVICE
MINISTRY OF AGRICULTURE



The Infrared Satellite image is valid at 19:00 UTC (15:00hrs) on Tuesday, 12 May 2026.



Radar-generated Image valid 19:02-UTC (15:02 hrs). On Tuesday, 12 May 2026.

Our Mission: To Observe, archive and understand Guyana’s weather, and Climate and provide meteorological, hydrological and oceanographic service in support of Guyana’s national needs and international obligation.

HYDROMETEOROLOGICAL SERVICE
MINISTRY OF AGRICULTURE

Table # 2: Occurrences of high and low tides for the next 24 hours and the times for sunrise and sunset.

Tonight (May 12, 2025)	Tomorrow Morning, May 13 032026)		Tomorrow, afternoon, May 0132026
High Tide 00:57 hrs Height 2.73m SPRING TIDE IS NOT IN EFFECT	Low Tide: 07:17 Height 0.89m High Tide 13:38 hrs Height 2.69m SPRING TIDE IS NOT IN EFFECT		Low Tide: 19:27 Height 0.88m
Sunrise:	05:35 hrs	Sunset:	18:00hrs.

SPRING TIDE ADVISORY: It is not in effect.

SEA CONDITIONS: Moderate in open waters with North-easterly swells reaching 1.0 to 2.0 meters (3 to 6ft) and increasing.,

These waves will likely have periods of 7 and 11 seconds

Winds: Light to gentle easterly breeze.

Thursday: Mostly cloudy skies with frequent showers, light rain, and thundershowers, in Regions 7, 9, the North and South Region 6. Otherwise, scattered showers to occasional showers. **Rainfall is expected to range between 20 and 60mm in Regions 7, 9, North and South Regions 6. Elsewhere, 15 and 20mm.**

Friday: Cloudy skies in the early morning with frequent showers and thundershowers in Regions 1 to 4. Elsewhere, no significant rainfall. For the remainder of the forecast period, all Regions can expect partly cloudy to cloudy skies with frequent showers and possible thundershowers in the North and South Regions 6. In the other areas, scattered showers. **Rainfall is expected to range between 20 and 60mm in Regions 7, 9, North and South Regions 6. Elsewhere, 10 and 20mm.**

Saturday to Monday: Partly cloudy to cloudy skies with scattered showers in all Regions. **Rainfall is expected to range between 0 and 15mm.**

For the climate forecast, please refer to the latest Climate Outlook, which is now available. For the regional climate forecast, please see the latest Climate Outlook, available on the Hydrometeorological Service’s website at <https://hydromet.gov.gy>. An update in the bulletin is provided daily by the Hydromet Service.

Julian Francois
Meteorological Officer: