

**HYDROMETEOROLOGICAL SERVICE**  
**MINISTRY OF AGRICULTURE**

**Weather Brief for Saturday, 02 May 2026 from the Hydrometeorological Service, Guyana.**



Rainfall records for the past 24 hours, measured at 08:00hrs available for most of the stations.

**No. 73 Village in Region 6 recorded the highest rainfall of 33.2mm.**

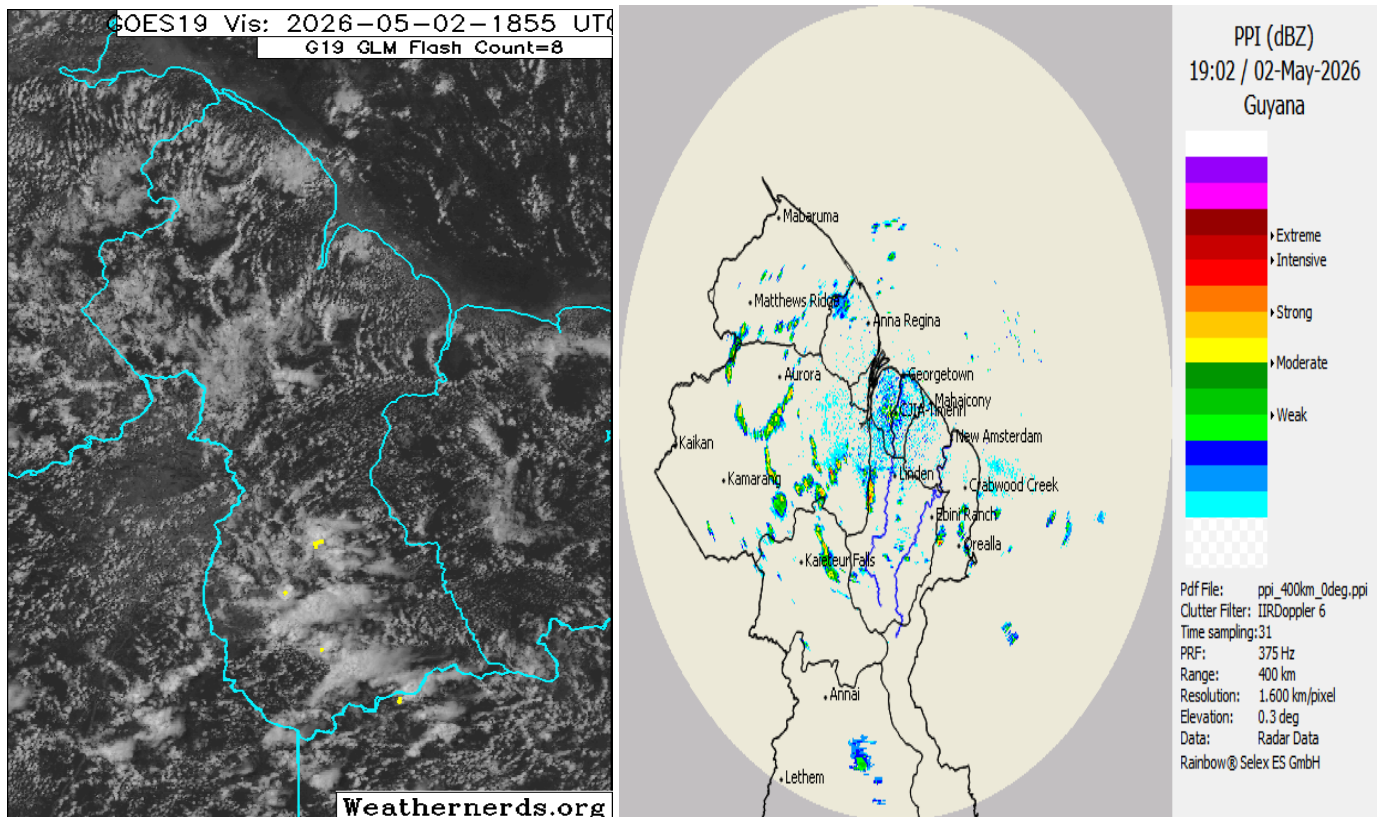
**Synopsis:** A high-pressure ridge remains the dominant feature influencing northern Guyana. Occasional isolated instabilities, driven by shallow moisture and daytime heating, may trigger convective activity. Meanwhile, southern Guyana is expected to experience periodic low-level trough oscillations, mainly during the afternoon to evening hours. These conditions are forecast to persist into the upcoming week.

**Today's weather review:** Sunshine and clouds with isolated to scattered showers.

**Table # 1 Weather forecast for the next Twenty-four hours**

Saturday, 02 May 2026 (19:00 hrs – 07:00hrs.)			Sunday 03, May, 2026 (07:00 hrs – 19:00 hrs.)		
Regions	Weather Conditions		Regions	Weather Conditions	
Regions 1 to 10	 <b>Rainfall is expected to be between 5 and 20 mm over southern Guyana, and less than 10 mm elsewhere.</b>	Southern Guyana will see cloudy skies with scattered showers. All other areas will see mostly fair skies becoming cloudy in the early morning with possible isolated showers.  <b>Winds:</b> Gentle to moderate northeasterly breeze.  <b>Minimum temperatures:</b> Coast: 24 °C – 26°C Hinterland: 21 °C – 23 °C	Regions 1 to 10	 <b>Rainfall is expected to be less than 15 mm.</b>	A mix of sunshine and clouds can be expected across Guyana with isolated to scattered showers.  <b>Winds:</b> Moderate to fresh northeasterly breeze.  <b>Maximum temperatures:</b> Coast: 31 °C – 33°C Hinterland: 32 °C – 35 °C

The long-term daily average rainfall for Georgetown, for the next 10 days May 02, 2026 to May 11, 2026 is 7.1mm per day.



Infrared Satellite and Radar images valid 19:00 UTC (15:00 hrs) Saturday, 02 May 2026

**Our Mission: To Observe, archive and understand Guyana's weather, and Climate and provide meteorological, hydrological and oceanographic service in support of Guyana's national needs and international obligation.**

**HYDROMETEOROLOGICAL SERVICE**  
**MINISTRY OF AGRICULTURE**

Table # 2 Occurrences of high and low tides for the next 24 hours and the times for sunrise and sun set.

Tonight (May 2, 2026)	Tomorrow Morning (May 3, 2026)		Tomorrow Afternoon (May 3, 2026)
Low Tide 22:33 hrs, Height 0.92 m	High Tide 04:40 hrs, Height 2.82 m Low Tide 11:06 hrs, Height 0.58 m		High Tide 17:13 hrs, Height 2.66 m
Sunrise:	05:37 hrs	Sunset:	17:59 hrs

**SPRING TIDE ADVISORY: Persons are reminded that the Spring Tides Advisory remains in effect until Monday May 4, 2026.**

**Sea conditions:**

Open waters are expected to be moderate with north to northeasterly swells reaching 2.0 to 2.5 meters (5 to 7 feet).

-Wave periods will range between 6 and 7 seconds.

- Moderate to fresh northeast to easterly breeze.

**Extended Forecast**

**Monday to Friday:** Sunshine and clouds with isolated to scattered showers during the day. Overnight thundershowers can be expected over southern Guyana. **Rainfall is anticipated to be between 10 and 30 mm over southern Guyana, and less than 10 mm elsewhere.**

For the Regional climate forecast, please see Guyana's Seasonal Climate Outlook May to July 2026, produced by the Climatological section of the Hydrometeorological Service and available on the website: <http://hydromet.gov.gy/weather/seasonal-outlook/>

Update in the bulletin is provided daily by the Hydromet Service: [www.hydromet.gov.gy](http://www.hydromet.gov.gy)  
Meteorologist: E. McPherson