

**HYDROMETEOROLOGICAL SERVICE**  
**MINISTRY OF AGRICULTURE**





**WEATHER BRIEF for Tuesday 26 May 2026, from the Hydrometeorological Service, Guyana-**

Rainfall records for the past 24 hours, measured at 08:00 hours on Tuesday, 26 May 2026, were available for some stations. Bartica, Kumu, in Region 9, recorded the highest rainfall of 100.5mm.

**Synopsis:** Convection at the low to mid-levels was generated by plumes of moisture from the ITCZ. Tropical Wave (Tw5) is approaching Guyana and should be affecting the forecast by late Thursday into the weekend. However, with an active Saharan Air Layer (SAL) some of the moisture from the wave is expected to be dried up, resulting in a reduction of rainfall.

**Weather review:** Cloudy with occasional showers and thundershowers over inland areas. Elsewhere, except for scattered showers, mostly sunny skies.

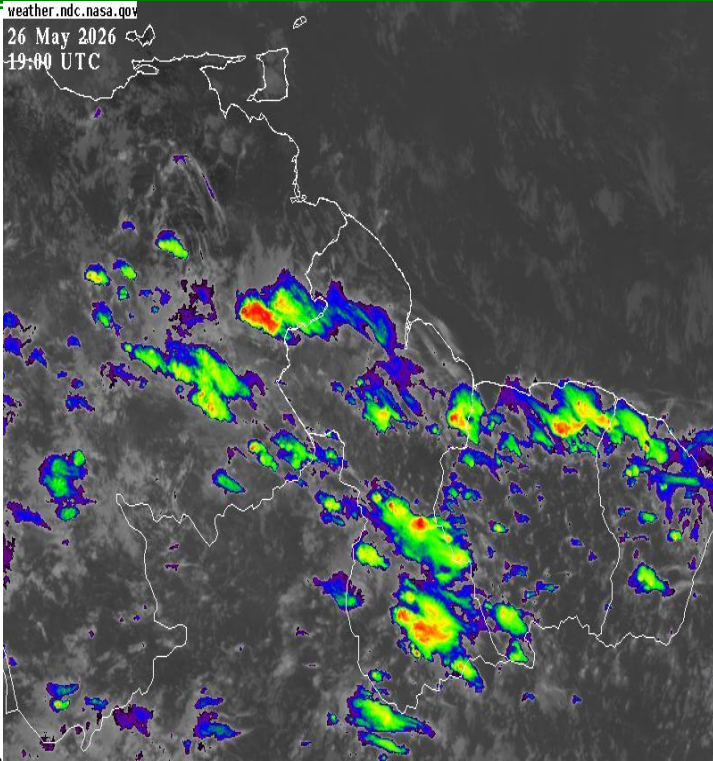
**Table # 1 Weather forecast for the next twenty-four hours**

Tuesday (Night), May 26, 2026 (19:00 hrs – 07:00 hrs)			Wednesday 27 May 2026 (07:00 hrs – 19:00 hrs)		
Regions	Weather Conditions	Partly cloudy to cloudy skies with frequent showers in Regions 7 to 9 and the South Region 6. Elsewhere, scattered showers. <u>Winds:</u> Light to Gentle to easterly breeze. <u>Minimum temperatures:</u> <u>Coast:</u> 22°C – 24°C  <u>Elsewhere:</u> 19 °C – 23°C	Regions	Weather Condition	Partly cloudy to cloudy skies with frequent showers in Region 6 to 10. In the other Regions, scattered to occasional showers. <u>Winds:</u> Moderate to fresh easterly breeze <u>Maximum temperatures:</u> <u>Coast:</u> 29°C – 31°C <u>Elsewhere:</u> 29 °C – 33°C
Regions 7 to 9, and the South Region 6.	  Rainfall is expected to range between 20 and 40mm. in Regions 7 to 9 and the South Region 6		Region 9, and the South Region 6	  Rainfall is expected to range between 20 and 40mm. in Regions 6 to 10.	
Elsewhere.	  10 and 20mm.		Elsewhere.	  10 and 20mm.	

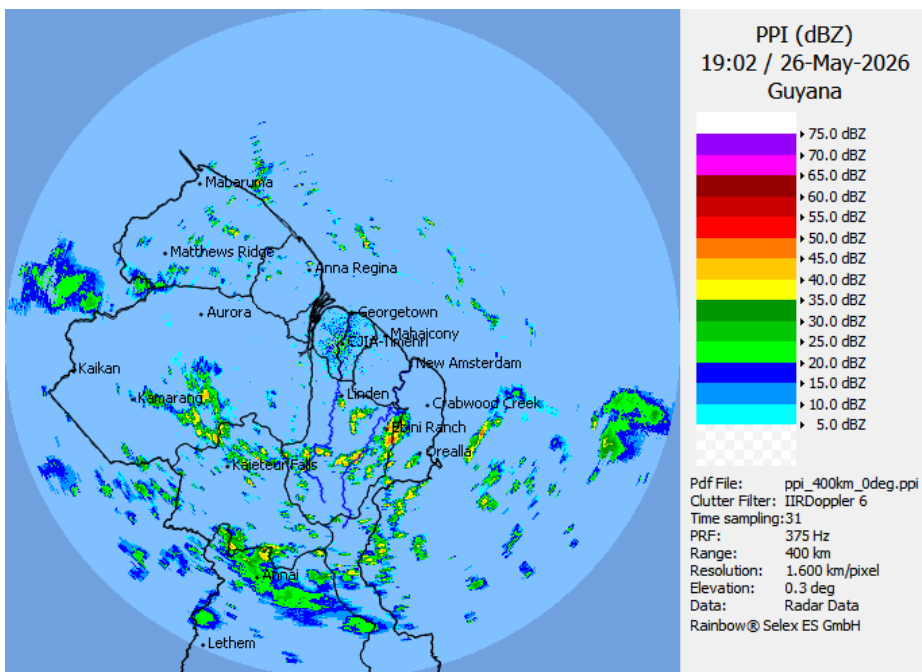
Georgetown's long-term daily average rainfall for the next 10 days, 26 to 04 May 2026, is 1092mm per day.

**Weather Warning: In areas of thundershowers, heavy winds and lightning strikes are likely to be observed.**

**HYDROMETEOROLOGICAL SERVICE**  
**MINISTRY OF AGRICULTURE**



The Infrared Satellite image is valid at 19:00 UTC (15:00hrs) on Tuesday, 26 May 2026.



Radar-generated Image valid 19:02-UTC (15:02 hrs). On Tuesday, 26 May 2026.

**Table # 2: Occurrences of high and low tides for the next 24 hours and the times for sunrise and sunset.**

Tonight (May 26, 2026)	Tomorrow Morning, May 27, 2026)	Tomorrow, afternoon, May 27, 2026
Low Tide: 19:09 Height 1.16m	High Tide 01:36 hrs Height 2.78m <b>SPRING TIDE IS IN EFFECT</b> Low Tide: 07:26 Height 0.81m	High Tide 13:46 hrs Height 2.50m <b>SPRING TIDE IS IN EFFECT</b>
Sunrise:	05:34 hrs	Sunset: 18:03hrs.

Our Mission: To Observe, archive and understand Guyana’s weather, and Climate and provide meteorological, hydrological and oceanographic service in support of Guyana’s national needs and international obligation.

**HYDROMETEOROLOGICAL SERVICE**  
**MINISTRY OF AGRICULTURE**

**SPRING TIDE ADVISORY: *It is in effect.***

**SEA CONDITIONS:** Moderate in open waters with North-easterly swells reaching 1.0 to 2.0 meters (3 to 6ft) and increasing.,

These waves will likely have periods of 7 and 8 seconds,

Winds: Gentle to moderate north-east to easterly breeze.

**Thursday:** Cloudy to overcast skies with frequent showers and intermittent rain, thundershowers are likely. **Rainfall is expected to range between 20 and 60mm. in Regions 1 to 5, and 7. In the other areas, between 10.0 and 20 mm.**

**Friday and Saturday:** Partly cloudy to cloudy with frequent showers, light rain, and thundershowers, in Regions 8, 9, and South Region 6. Elsewhere, scattered to occasional showers. **Rainfall is expected to range between 20 and 60mm. in Regions 8, 9, and South Region 6. Elsewhere, between 10 and 20mm.**

**Sunday and Monday:** Partly cloudy to cloudy with scattered to occasional showers. In all Regions. **Rainfall is expected to range between 10 and 20mm.**

For the climate forecast, please refer to the latest Climate Outlook, which is now available. For the regional climate forecast, please see the latest Climate Outlook, available on the Hydrometeorological Service's website at <https://hydromet.gov.gy>. An update in the bulletin is provided daily by the Hydromet Service.

**Julian Francois**  
**Meteorological Officer:**